

**MOHANLAL SUKHADIA UNIVERSITY,
UDAIPUR
(AQAR 2023-24)**



Criterion IV

Infrastructure and Learning Resources

Metric 4.4.2:

There are established systems and procedures for maintaining and utilizing physical, academic and support facilities - laboratory, library, sports complex, computers, classrooms etc



GPS Map Camera

Udaipur, Rajasthan, India

HPGF+J8V, Azad nagar Sec. 3, Azad Nagar, Central Area,

Udaipur, Rajasthan 313001, India

Lat 24.576525°

Long 73.723122°

02/12/22 10:18 AM GMT +05:30





GPS Map Camera



Udaipur, Rajasthan, India

HPVG+4X3, University Rd, Ganapati Nagar, Udaipur,
Rajasthan 313001, India

Lat 24.592889°

Long 73.727359°

02/12/22 10:19 AM GMT +05:30



GPS Map Camera



Udaipur, Rajasthan, India


HPVJ+P9H, Ganapati Nagar, Udaipur, Rajasthan 313001, India

Lat 24.59436°

Long 73.73102°

30/11/22 03:03 PM GMT +05:30



 GPS Map Camera

Udaipur, Rajasthan, India

HPVJ+P9H, Ganapati Nagar, Udaipur, Rajasthan

313001, India

Lat 24.594355°

Long 73.73107°

30/11/22 03:03 PM GMT +05:30



Google



GPS Map Camera



Udaipur, Rajasthan, India

HPVJ+MJ2, Ganapati Nagar, Udaipur, Rajasthan 313001, India

Lat 24.594108°

Long 73.731488°

30/11/22 02:58 PM GMT +05:30



GPS Map Camera

Udaipur, Rajasthan, India

Mohanlal Sukhadia University, HPVJ+MH8, Pahada, Udaipur,
Rajasthan 313001, India

Lat 24.594365°

Long 73.731358°

30/11/22 03:01 PM GMT +05:30





GPS Map Camera



Google

Udaipur, Rajasthan, India


HPVJ+MJ2, Ganapati Nagar, Udaipur, Rajasthan 313001, India

Lat 24.594108°

Long 73.731488°

30/11/22 03:00 PM GMT +05:30



 GPS Map Camera



Udaipur, Rajasthan, India

HPVJ+MJ2, Ganapati Nagar, Udaipur, Rajasthan

313001, India

Lat 24.594108°


Long 73.731488°

30/11/22 02:59 PM GMT +05:30

**SECURITY
SECTION**



GPS Map Camera



Google

Udaipur, Rajasthan, India

HPVJ+MJ7, Ganapati Nagar, Udaipur, Rajasthan

313001, India

Lat 24.594111°

Long 73.731618°

30/11/22 02:58 PM GMT +05:30

**SECURITY
SECTION**



GPS Map Camera



Udaipur, Rajasthan, India

HPVJ+MJ7, Ganapati Nagar, Udaipur, Rajasthan

313001, India

Lat 24.594111°

Long 73.731618°

30/11/22 02:58 PM GMT +05:30



GPS Map Camera



Udaipur, Rajasthan, India

HPVJ+MJ7, Ganapati Nagar, Udaipur, Rajasthan 313001, India

Lat 24.594111°

Long 73.731618°

30/11/22 02:58 PM GMT +05:30

Google



GPS Map Camera



Udaipur, Rajasthan, India

HPVJ+PQH, Ganapati Nagar, Udaipur, Rajasthan 313001, India

Lat 24.594141°

Long 73.731774°

30/11/22 02:53 PM GMT +05:30

Google



GPS Map Camera

Udaipur, Rajasthan, India

MLSU, HPVJ+PVR, Pahada, Udaipur, Rajasthan 313001, India

Lat 24.594241°

Long 73.73215°

30/11/22 02:51 PM GMT +05:30





GPS Map Camera



Google

Udaipur, Rajasthan, India

HPVJ+PQH, Ganapati Nagar, Udaipur, Rajasthan 313001, India

Lat 24.594159°

Long 73.731885°

30/11/22 02:53 PM GMT +05:30



GPS Map Camera

Udaipur, Rajasthan, India

MLSU, HPVJ+PVR, Pahada, Udaipur, Rajasthan 313001, India

Lat 24.594226°


Long 73.732164°

30/11/22 02:51 PM GMT +05:30





GPS Map Camera



Udaipur, Rajasthan, India

MLSU, HPVJ+PVR, Pahada, Udaipur, Rajasthan 313001, India

Lat 24.594454°

Long 73.732084°

30/11/22 02:49 PM GMT +05:30



GPS Map Camera



Udaipur, Rajasthan, India

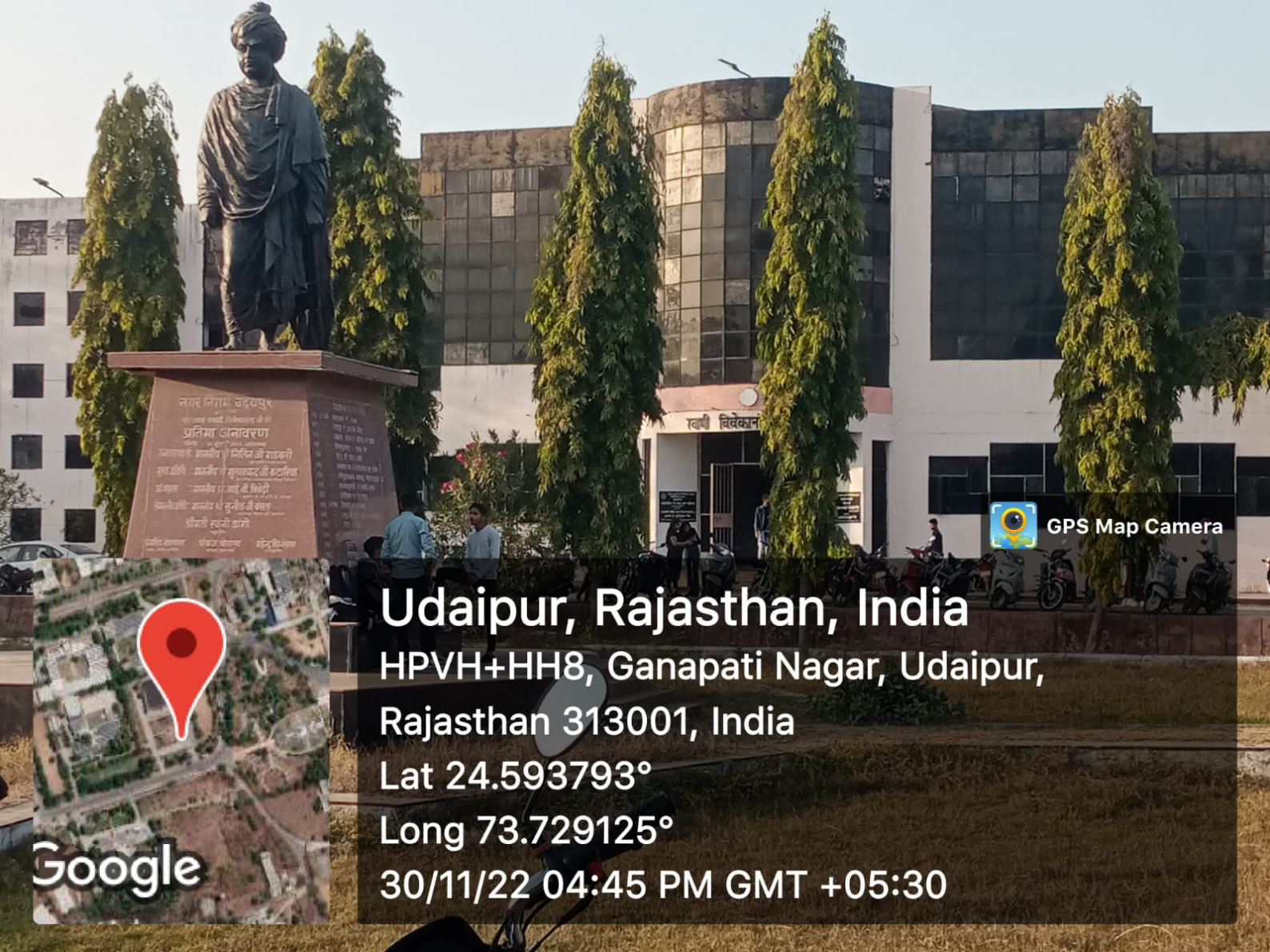
HPVH+CVJ, University Rd, Ganapati

Nagar, Udaipur, Rajasthan 313001, India

Lat 24.593744°

Long 73.729534°

30/11/22 04:41 PM GMT +05:30



GPS Map Camera

Udaipur, Rajasthan, India


HPVH+HH8, Ganapati Nagar, Udaipur,

Rajasthan 313001, India

Lat 24.593793°

Long 73.729125°

30/11/22 04:45 PM GMT +05:30



Google



नगर निगम उदयपुर

समस्त विवेकानंद जी की

प्रतिमा अनावरण

उद्घाटन : माननीय नितिन जी राडकरी

स्वर्णार्पण : माननीय गुरुवचन जी कटारिया

अभ्युक्त : माननीय आई.वी. विवेदी

समस्त विवेकानंद जी की वंदना

श्रीमती रजनी डोगी

प्रमुख अतिथि : पंकज खेरना

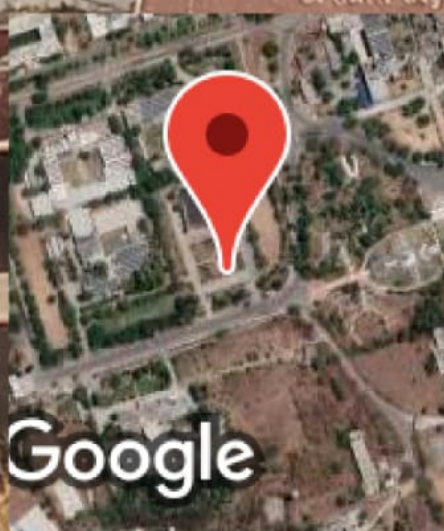
अध्यक्ष : सत्यनारायण

सर्वेसमस्त परब्रह्मण्य

विवेकानंद सभागृह



GPS Map Camera



Google

Udaipur, Rajasthan, India

HPVH+HH8, Ganapati Nagar, Udaipur,

Rajasthan 313001, India

Lat 24.593788°

Long 73.729029°

30/11/22 04:46 PM GMT +05:30



GPS Map Camera

Udaipur, Rajasthan, India

HPWG+2FV, Ganapati Nagar, Udaipur, Rajasthan 313001, India

Lat 24.595068°

Long 73.726435°

30/11/22 03:36 PM GMT +05:30





GPS Map Camera



Udaipur, Rajasthan, India

HPWG+2FV, Ganapati Nagar, Udaipur, Rajasthan 313001, India

Lat 24.595067°

Long 73.726398°

30/11/22 03:36 PM GMT +05:30



GPS Map Camera

Udaipur, Rajasthan, India

HPWG+2FV, Ganapati Nagar, Udaipur,

Rajasthan 313001, India

Lat 24.595029°


Long 73.726125°

30/11/22 04:55 PM GMT +05:30





GPS Map Camera



Udaipur, Rajasthan, India

HPWG+2FV, Ganapati Nagar, Udaipur,

Rajasthan 313001, India

Lat 24.595033°

Long 73.726163°

30/11/22 04:56 PM GMT +05:30



GPS Map Camera

Udaipur, Rajasthan, India

HPH7+HM7, Kumharon Ka Bhatta, Central Area,

Udaipur, Rajasthan 313001, India

Lat 24.579045°

Long 73.713729°

01/12/22 04:09 PM GMT +05:30





GPS Map Camera



Udaipur, Rajasthan, India

2 Balicha, Darshanpura, Kumharon Ka Bhatta, Central
Area, Udaipur, Rajasthan 313001, India

Lat 24.579489°

Long 73.713151°

01/12/22 04:10 PM GMT +05:30

योगासन कक्ष

कार्यालय
विश्वविद्यालय योग केन्द्र

Dr. D.S. Chauhan
Associate Professor, Yoga Centre
V.P. Singh Postgraduate Medical Institute
Udaipur, Rajasthan



GPS Map Camera

Udaipur, Rajasthan, India


HPH7+HM7, Kumharon Ka Bhatta, Central Area,

Udaipur, Rajasthan 313001, India

Lat 24.578998°


Long 73.714197°

01/12/22 03:44 PM GMT +05:30





GPS Map Camera



Udaipur, Rajasthan, India

4-A, Saraswati Marg, Govindpura, Kumharon Ka Bhatta,
Subhash Nagar, Udaipur, Rajasthan 313001, India

Lat 24.579346°

Long 73.714611°

01/12/22 03:56 PM GMT +05:30



GPS Map Camera

Udaipur, Rajasthan, India


HPH7+QJJ, Kumharon Ka Bhatta, Central Area, Udaipur,

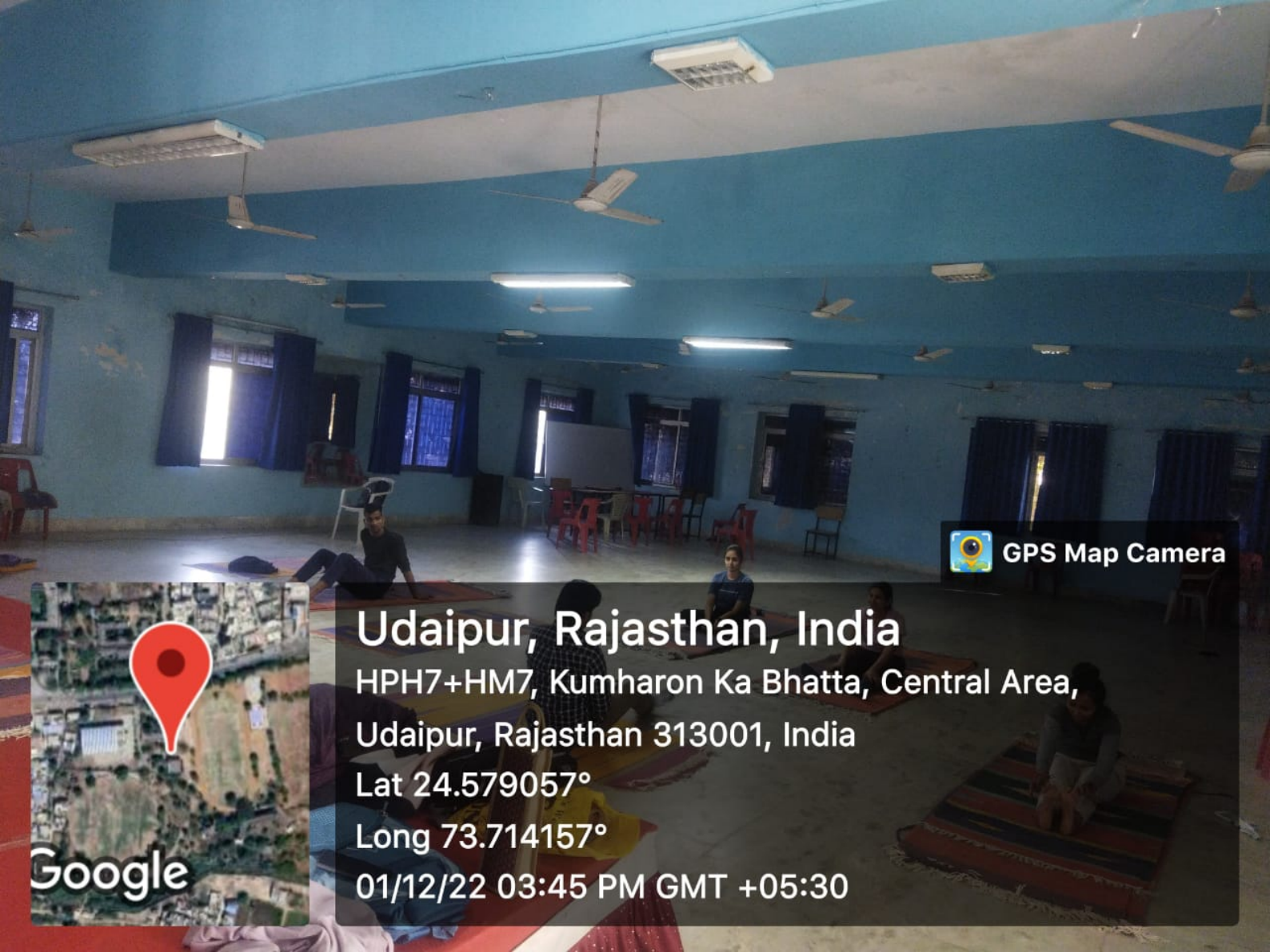
Rajasthan 313001, India

Lat 24.579342°

Long 73.713463°

01/12/22 03:43 PM GMT +05:30





GPS Map Camera



Google

Udaipur, Rajasthan, India

HPH7+HM7, Kumharon Ka Bhatta, Central Area,

Udaipur, Rajasthan 313001, India

Lat 24.579057°

Long 73.714157°

01/12/22 03:45 PM GMT +05:30



GPS Map Camera



Udaipur, Rajasthan, India

HPH7+HM7, Kumharon Ka Bhatta, Central Area,

Udaipur, Rajasthan 313001, India

Lat 24.578762°

Long 73.714096°

01/12/22 04:06 PM GMT +05:30



GPS Map Camera



Udaipur, Rajasthan, India

12, Kumharon Ka Bhatta, Central Area,

Udaipur, Rajasthan 313001, India

Lat 24.57878°

Long 73.715319°

01/12/22 04:03 PM GMT +05:30



GPS Map Camera



Udaipur, Rajasthan, India

M.B. College Ground, HPH8+X6J, Kumharon Ka Bhatta,

Subhash Nagar, Udaipur, Rajasthan 313001, India

Lat 24.580074°

Long 73.715308°

01/12/22 03:59 PM GMT +05:30



GPS Map Camera



Udaipur, Rajasthan, India

12, Kumharon Ka Bhatta, Central Area, Udaipur,

Rajasthan 313001, India

Lat 24.579716°

Long 73.715256°

01/12/22 04:01 PM GMT +05:30



GPS Map Camera



Udaipur, Rajasthan, India

12, Kumharon Ka Bhatta, Central Area, Udaipur,
Rajasthan 313001, India

Lat 24.579716°

Long 73.715256°

01/12/22 04:01 PM GMT +05:30



नेहरू
छात्रावास



GPS Map Camera



Google

Udaipur, Rajasthan, India


HPGF+J8V, Azad nagar Sec. 3, Azad Nagar,
Central Area, Udaipur, Rajasthan 313001, India

Lat 24.576821°

Long 73.723124°

01/12/22 04:07 PM GMT +05:30



 GPS Map Camera



Udaipur, Rajasthan, India

HPGF+J8V, Azad nagar Sec. 3, Azad Nagar,
Central Area, Udaipur, Rajasthan 313001, India

Lat 24.576525°

Long 73.723122°

01/12/22 04:08 PM GMT +05:30



GPS Map Camera



Udaipur, Rajasthan, India

HPGF+J8V, Azad nagar Sec. 3, Azad Nagar, Central Area,

Udaipur, Rajasthan 313001, India

Lat 24.576644°

Long 73.723179°

01/12/22 04:07 PM GMT +05:30

महर्षि दयानन्द सरस्वती
कन्या छात्रावास



GPS Map Camera

Udaipur, Rajasthan, India

HPXH+GMM, MLS University Campus, Gandhi
Nagar, Udaipur, Rajasthan 313001, India

Lat 24.598979°

Long 73.729509°

01/12/22 03:38 PM GMT +05:30






HADI RANI WING - 1 TO 12
PADMAVATI WING - 13 TO 29
PANNA DHAI WING - 30 TO 48
LAKSHMI BAI WING - 101 TO 112
MEERA BAI WING - 113 TO 131

मेहनतमल सुखादिना विश्वविद्यालय, उदयपुर
जमजाति महाविद्यालय कन्दा छात्रावास
संस्थापक: जमजाति क्षेत्रीय विकास विभाग
शिलावासा
मुख्य अतिथि: श्री नृपल ओराम
विशिट अतिथि: श्री दुवारास परमार
कुलपति प्रो. लार्थ कुमार सिंह
दिनांक: 14-12-2021

मेहनतमल सुखादिना विश्वविद्यालय, उदयपुर
जमजाति छात्रावास
संस्थापक: जमजाति क्षेत्रीय विकास विभाग
महामहिम श्री मदनलाल सुखा
द्वारा संस्थापक
कुलपति प्रो. लार्थ कुमार सिंह
दिनांक: 14-12-2021

जय श्री कृष्ण



Udaipur, Rajasthan, India
HPXH+GMM, MLS University Campus, Gandhi
Nagar, Udaipur, Rajasthan 313001, India
Lat 24.599024°
Long 73.729194°
01/12/22 03:35 PM GMT +05:30



GPS Map Camera


Udaipur, Rajasthan, India

HPXH+GMM, MLS University Campus, Gandhi
Nagar, Udaipur, Rajasthan 313001, India

Lat 24.598981°

Long 73.7292°

01/12/22 03:36 PM GMT +05:30



राणा पूँजा जनजाति छात्रावास, उदयपुर



GPS Map Camera

Ayad Rural, Rajasthan, India
Mlsu campus, JP3M+MCP, Ayad Rural,
Rajasthan 313001, India

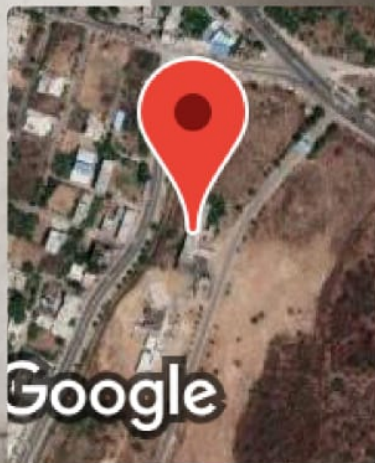
Lat 24.604167°

Long 73.733832°

01/12/22 03:48 PM GMT +05:30



Google



GPS Map Camera

Ayad Rural, Rajasthan, India


MLS University Campus, JP3M+PC7, Ayad

Rural, Rajasthan 313001, India

Lat 24.604333°

Long 73.733428°

01/12/22 03:50 PM GMT +05:30



Ayad Rural, Rajasthan, India

MLS University Campus, JP3M+PC7, Ayad

Rural, Rajasthan 313001, India

Lat 24.604284°

Long 73.733412°

01/12/22 03:50 PM GMT +05:30



GPS Map Camera



Udaipur, Rajasthan, India

JP2J+372, University Rd, Pahada, Udaipur,
Rajasthan 313001, India

Lat 24.600071°

Long 73.73071°

01/12/22 03:42 PM GMT +05:30



 GPS Map Camera



Udaipur, Rajasthan, India

HPVJ+RRJ, Ganapati Nagar, Udaipur, Rajasthan

313001, India

Lat 24.594703°

Long 73.73204°

30/11/22 02:42 PM GMT +05:30



GPS Map Camera



Udaipur, Rajasthan, India

HPVJ+RRJ, Ganapati Nagar, Udaipur, Rajasthan 313001, India

Lat 24.594692°

Long 73.731979°

30/11/22 02:43 PM GMT +05:30



GPS Map Camera

Udaipur, Rajasthan, India

HPWJ+82V, Ganapati Nagar, Udaipur, Rajasthan 313001, India

Lat 24.595994°

Long 73.73027°

29/11/22 01:54 PM



**Lal Sukhadia
University Udaipur**

Google





GPS Map Camera

Udaipur, Rajasthan, India

HPWJ+652, walking Track, Beside MLS University, Ganapati Nagar,

Udaipur, Rajasthan 313001, India

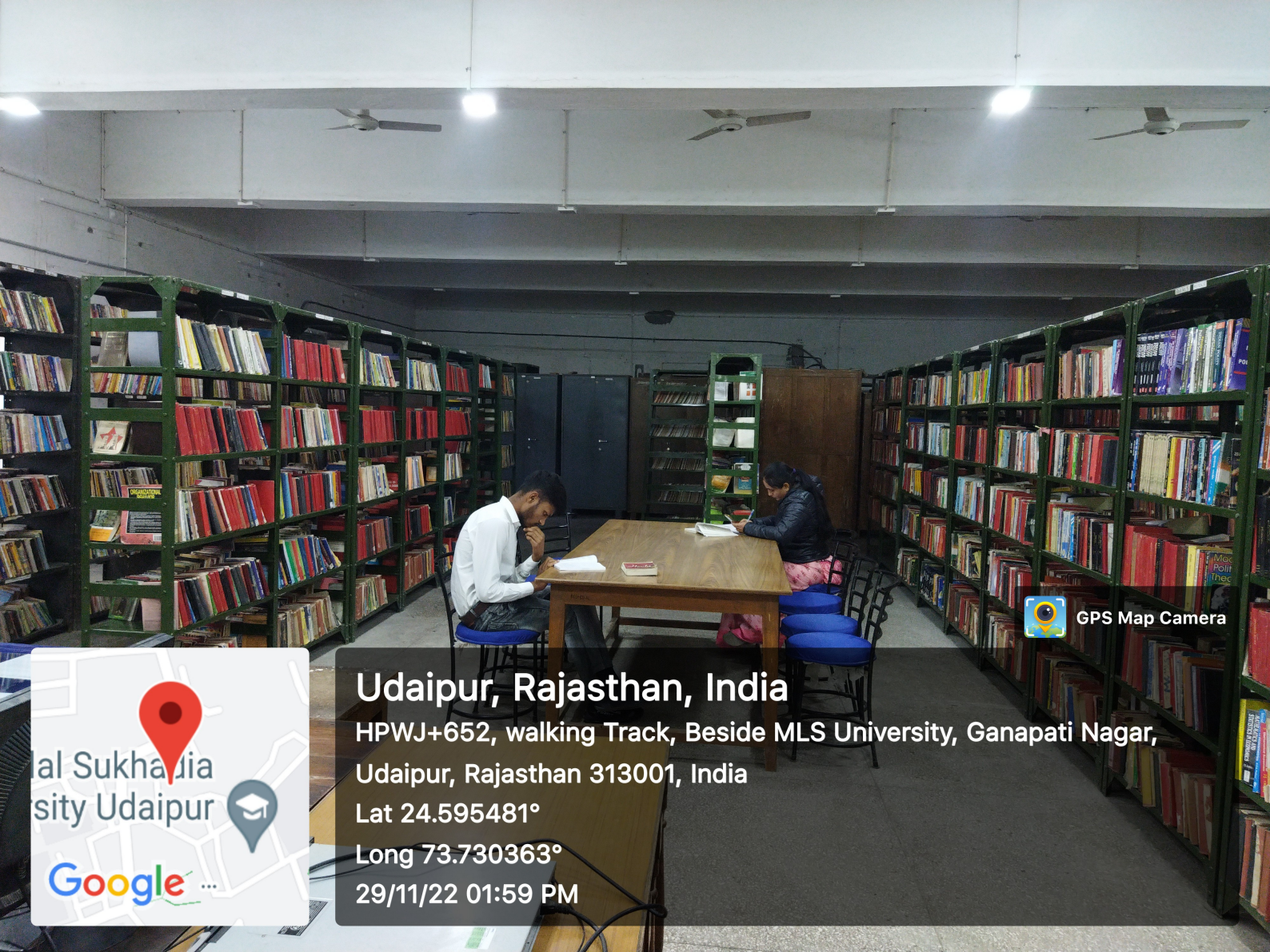
Lat 24.595467°

Long 73.73037°

29/11/22 01:58 PM



Google



GPS Map Camera

al Sukhadia
sity Udaipur

Google

Udaipur, Rajasthan, India

HPWJ+652, walking Track, Beside MLS University, Ganapati Nagar,
Udaipur, Rajasthan 313001, India

Lat 24.595481°

Long 73.730363°

29/11/22 01:59 PM



GPS Map Camera



Udaipur, Rajasthan, India

HPWJ+652, walking Track, Beside MLS University, Ganapati Nagar,
Udaipur, Rajasthan 313001, India

Lat 24.595517°

Long 73.73038°

29/11/22 01:59 PM



GPS Map Camera



Udaipur, Rajasthan, India
HPWJ+Q97, Pahada, Udaipur, Rajasthan 313001, India
Lat 24.596611°
Long 73.730317°
29/11/22 01:59 PM



Udaipur, Rajasthan, India

HPWJ+82V, Ganapati Nagar, Udaipur, Rajasthan 313001, India

Lat 24.595829°

Long 73.730084°

29/11/22 02:00 PM



GPS Map Camera



GPS Map Camera

Udaipur, Rajasthan, India

HPWJ+652, walking Track, Beside MLS University, Ganapati Nagar,
Udaipur, Rajasthan 313001, India

Lat 24.595442°

Long 73.730436°

29/11/22 02:01 PM

al Sukharia
sity Udaipur

Google ...



GPS Map Camera



Udaipur, Rajasthan, India

Maharana Bhupal Campus, HPJ6+9MF, Durga
Nursery Road, Shiv Park Colony, Shakti Nagar,
Udaipur, Rajasthan 313001, India

Lat 24.580931°

Long 73.711991°

29/11/22 01:56 PM GMT +05:30



GPS Map Camera



Udaipur, Rajasthan, India

Maharana Bhupal Campus, HPJ6+9MF, Durga
Nursery Road, Shiv Park Colony, Shakti Nagar,
Udaipur, Rajasthan 313001, India

Lat 24.580931°

Long 73.711991°

29/11/22 01:56 PM GMT +05:30



GPS Map Camera



Udaipur, Rajasthan, India

Maharana Bhupal Campus, HPJ6+9MF, Durga Nursery
Road, Shiv Park Colony, Shakti Nagar, Udaipur,
Rajasthan 313001, India

Lat 24.580931°

Long 73.711991°

29/11/22 01:56 PM GMT +05:30



GPS Map Camera



Udaipur, Rajasthan, India

Maharana Bhupal Campus, HPJ6+9MF, Durga Nursery
Road, Shiv Park Colony, Shakti Nagar, Udaipur,
Rajasthan 313001, India

Lat 24.580931°

Long 73.711991°

29/11/22 01:56 PM GMT +05:30

LIBRARY

NO MASK

NO ENTRY



GPS Map Camera



Udaipur, Rajasthan, India

HPXH+29G, Gandhi Nagar, Udaipur,

Rajasthan 313001, India


Lat 24.597727°

Long 73.7284°

29/11/22 02:24 PM GMT +05:30



GPS Map Camera



Udaipur, Rajasthan, India

HPXH+2C9, Pahada, Udaipur,

Rajasthan 313001, India

Lat 24.597561°

Long 73.72855°

21/11/22 12:22 PM GMT +05:30

KEEP
SILENCE



GPS Map Camera


Udaipur, Rajasthan, India

HPXH+2C9, Pahada, Udaipur, Rajasthan 313001,
India

Lat 24.597533°

Long 73.728601°

21/11/22 12:24 PM GMT +05:30





NO MASK
NO ENTRY



GPS Map Camera



Google

Udaipur, Rajasthan, India

HPVH+G4C, Ganapati Nagar, Udaipur,

Rajasthan 313001, India


Lat 24.594108°

Long 73.727762°

29/11/22 02:39 PM GMT +05:30



GPS Map Camera



Udaipur, Rajasthan, India

**HPVH+G4C, Ganapati Nagar, Udaipur,
Rajasthan 313001, India**


Lat 24.594309°

Long 73.727628°

29/11/22 02:40 PM GMT +05:30



GPS Map Camera



Udaipur, Rajasthan, India

**HPVH+G4C, Ganapati Nagar, Udaipur,
Rajasthan 313001, India**


Lat 24.594242°

Long 73.727578°

29/11/22 02:41 PM GMT +05:30



GPS Map Camera



Udaipur, Rajasthan, India

11 Gnesh vatika, Bohra Ganesh Rd, Sharda
Nagar, Pahada, Udaipur, Rajasthan 313001, India

Lat 24.593683°

Long 73.728127°

29/11/22 02:41 PM GMT +05:30



GPS Map Camera

Udaipur, Rajasthan, India


HPVH+G4C, Ganapati Nagar, Udaipur,

Rajasthan 313001, India

Lat 24.594309°

Long 73.727629°

29/11/22 02:40 PM GMT +05:30





GPS Map Camera



Google

Udaipur, Rajasthan, India

M.L.S.U., 51, Saraswati Marg, Mahaveer Colony,
G-3, Saraswati Marg, Govindpura, Subhash
Nagar, Udaipur, Rajasthan 313001, India

Lat 24.58045°

Long 73.713372°

29/11/22 03:11 PM GMT +05:30



GPS Map Camera



Udaipur, Rajasthan, India

M.L.S.U., 51, Saraswati Marg, Mahaveer Colony,
G-3, Saraswati Marg, Govindpura, Subhash
Nagar, Udaipur, Rajasthan 313001, India

Lat 24.580432°

Long 73.713449°

29/11/22 03:12 PM GMT +05:30



GPS Map Camera



Udaipur, Rajasthan, India

M.L.S.U., 51, Saraswati Marg, Mahaveer Colony,
G-3, Saraswati Marg, Govindpura, Subhash
Nagar, Udaipur, Rajasthan 313001, India

Lat 24.580431°

Long 73.713449°

29/11/22 03:12 PM GMT +05:30



AIR CAFE & E-LIBRARY

ALL INDIA REPORTER PRIVATE LIMITED.


Congress Nagar, Nagpur (Maharashtra) | Mob. No.: 09829210442 / 09414253642



PHOTO COPY
FACILITY
AVAILABLE



GPS Map Camera



Google

Udaipur, Rajasthan, India

HPXJ+C5M, University Rd, Pahada, Udaipur, Rajasthan

313001, India

Lat 24.598643°

Long 73.730831°

30/11/22 10:59 AM GMT +05:30

University College of Law MLSU



GPS Map Camera

Udaipur, Rajasthan, India


HPXJ+C5M, University Rd, Pahada, Udaipur, Rajasthan 313001, India

Lat 24.598698°

Long 73.730801°

30/11/22 11:01 AM GMT +05:30

University College of Law MLSU





GPS Map Camera

Udaipur, Rajasthan, India


HPXJ+C5M, University Rd, Pahada, Udaipur, Rajasthan 313001, India

Lat 24.598638°


Long 73.730831°

30/11/22 11:00 AM GMT +05:30

University College of Law MLSU



Google



Google



GPS Map Camera

Udaipur, Rajasthan, India

HPXJ+C5M, University Rd, Pahada, Udaipur, Rajasthan 313001, India

Lat 24.598639°

Long 73.730844°

30/11/22 11:01 AM GMT +05:30

University College of Law MLSU



GPS Map Camera



Udaipur, Rajasthan, India

HPJ6+7GW, Shiv Park Colony, Shakti Nagar,

Udaipur, Rajasthan 313001, India

Lat 24.580619°

Long 73.711372°

29/11/22 02:19 PM GMT +05:30



GPS Map Camera



Google

Udaipur, Rajasthan, India

HPJ6+7GW, Shiv Park Colony, Shakti Nagar,

Udaipur, Rajasthan 313001, India

Lat 24.580837°

Long 73.711365°

29/11/22 02:20 PM GMT +05:30



GPS Map Camera



Google

Udaipur, Rajasthan, India

HPJ6+7GW, Shiv Park Colony, Shakti Nagar,

Udaipur, Rajasthan 313001, India

Lat 24.580691°

Long 73.71135°

29/11/22 02:31 PM GMT +05:30



GPS Map Camera



Google

Udaipur, Rajasthan, India

HPJ6+7GW, Shiv Park Colony, Shakti Nagar,

Udaipur, Rajasthan 313001, India

Lat 24.580694°

Long 73.711255°

29/11/22 02:23 PM GMT +05:30



GPS Map Camera



Udaipur, Rajasthan, India

HPJ6+6GQ, Shiv Park Colony, Shakti Nagar,

Udaipur, Rajasthan 313001, India

Lat 24.580581°

Long 73.711408°

29/11/22 02:22 PM GMT +05:30



GPS Map Camera



Udaipur, Rajasthan, India

1st Floor, Maharana Bhupal Campus, Shiv Park Colony, Shakti
Nagar, Udaipur, Rajasthan 313001, India

Lat 24.581415°

Long 73.710904°

16/11/22 11:33 AM GMT +05:30



NCC
ROOM

Lt. Ajit Kumar Bhabor
ANO (NAVAL WING)
1 RAJ. NAVAL UNIT, NCC
UDAIPUR

Dr. Maya Chaudhary
CARE TAKER (ARMY WING)
10 RAJ. Bn. NCC
UDAIPUR

Dr. Nitish Rai
CARE TAKER (AIR WING)
6 RAJ. Bn. NCC
UDAIPUR



GPS Map Camera

Booth No. 12

Room No. 11

4035 to 4296

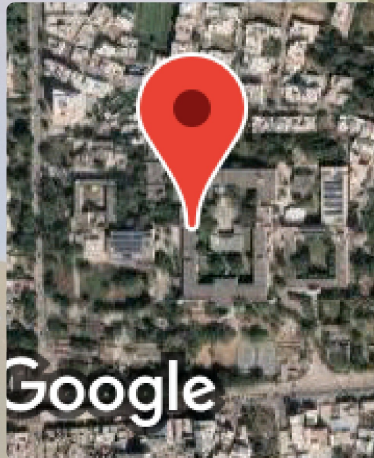
Udaipur, Rajasthan, India

1st Floor, Maharana Bhupal Campus, Shiv Park Colony,
Shakti Nagar, Udaipur, Rajasthan 313001, India

Lat 24.581154°

Long 73.710958°

16/11/22 11:38 AM GMT +05:30



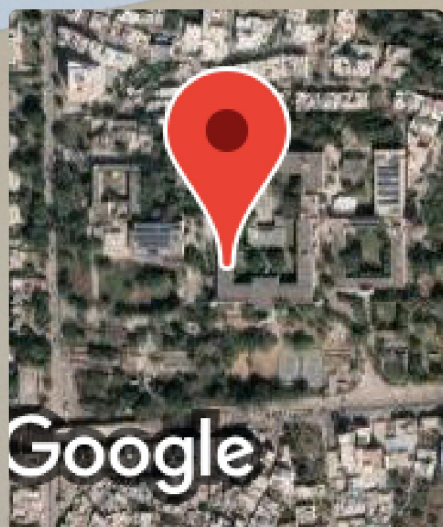
विद्यार्थी शाखा
STUDENT SECTION

विद्यार्थी शाखा 007

1. Sh. M.S. Bhati (Sr. Assistant) Student Related Work
2. Sh. Kishore Sharma
3. Sh. Vivek Tak (Service Consultant) Scholarship



GPS Map Camera



Udaipur, Rajasthan, India

Maharana Bhupal Campus, HPJ6+69G, Shiv
Park Colony, Shakti Nagar, Udaipur, Rajasthan
313001, India

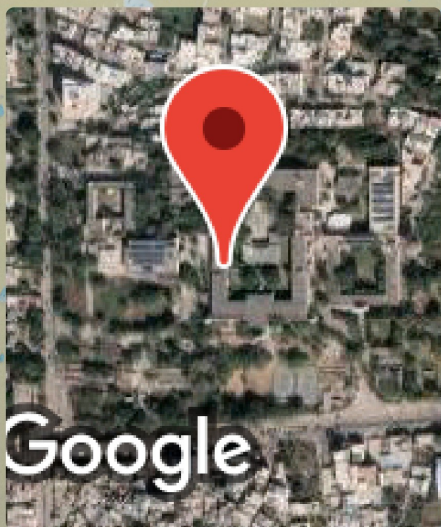
Lat 24.580764°

Long 73.710971°

16/11/22 11:17 AM GMT +05:30



GPS Map Camera



Udaipur, Rajasthan, India

HPJ6+CG8, Shiv Park Colony, Shakti
Nagar, Udaipur, Rajasthan 313001, India

Lat 24.580929°

Long 73.710978°

16/11/22 11:25 AM GMT +05:30



 GPS Map Camera



Udaipur, Rajasthan, India

HPVJ+RRJ, Ganapati Nagar, Udaipur, Rajasthan

313001, India

Lat 24.594703°

Long 73.73204°

30/11/22 02:42 PM GMT +05:30



GPS Map Camera



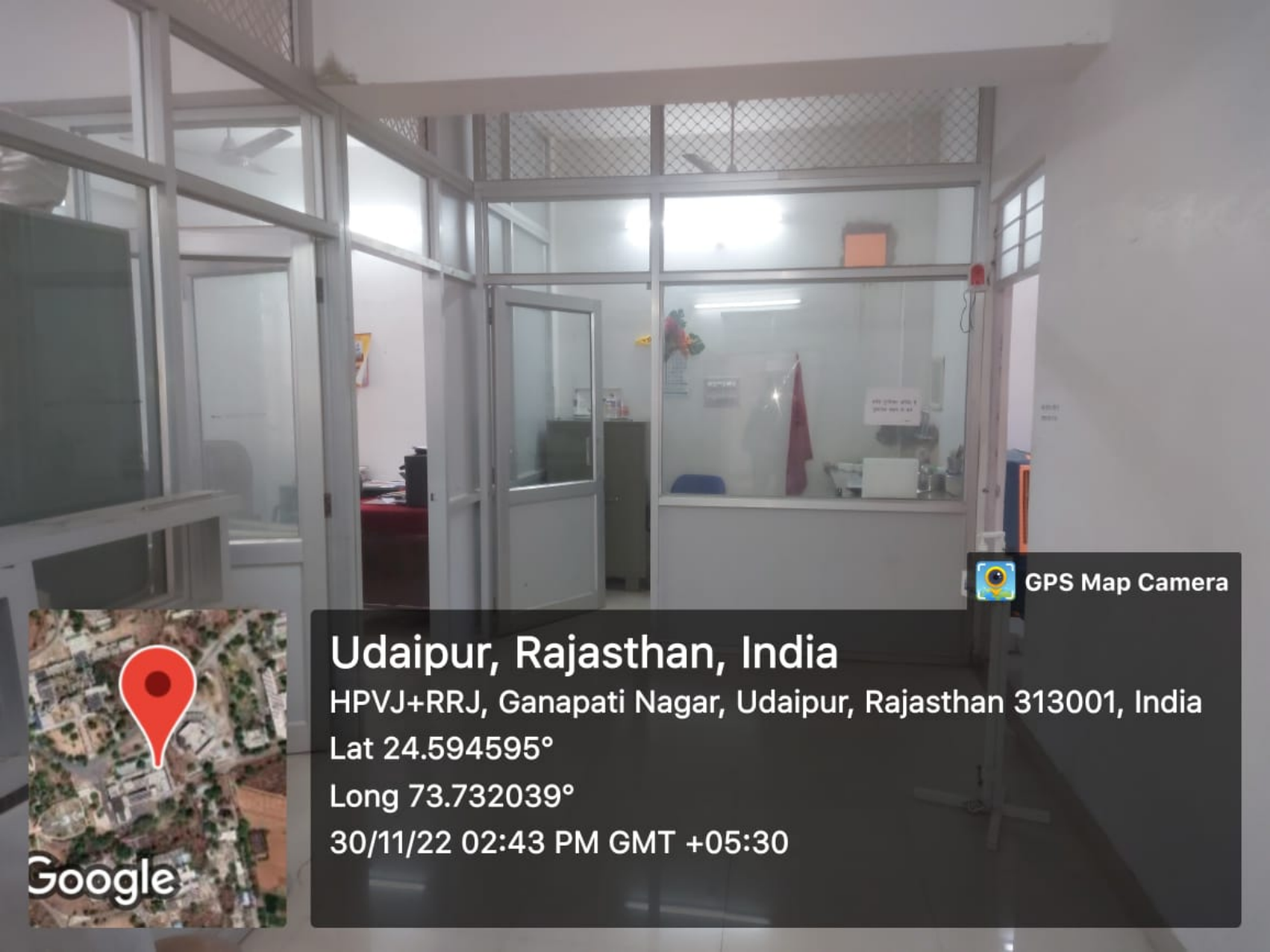
Udaipur, Rajasthan, India

HPVJ+RRJ, Ganapati Nagar, Udaipur, Rajasthan 313001, India

Lat 24.594692°

Long 73.731979°

30/11/22 02:43 PM GMT +05:30



GPS Map Camera



Udaipur, Rajasthan, India

HPVJ+RRJ, Ganapati Nagar, Udaipur, Rajasthan 313001, India

Lat 24.594595°

Long 73.732039°

30/11/22 02:43 PM GMT +05:30



GPS Map Camera



Udaipur, Rajasthan, India

HPVJ+RRJ, Ganapati Nagar, Udaipur, Rajasthan 313001, India

Lat 24.594676°

Long 73.732013°

30/11/22 02:43 PM GMT +05:30



GPS Map Camera



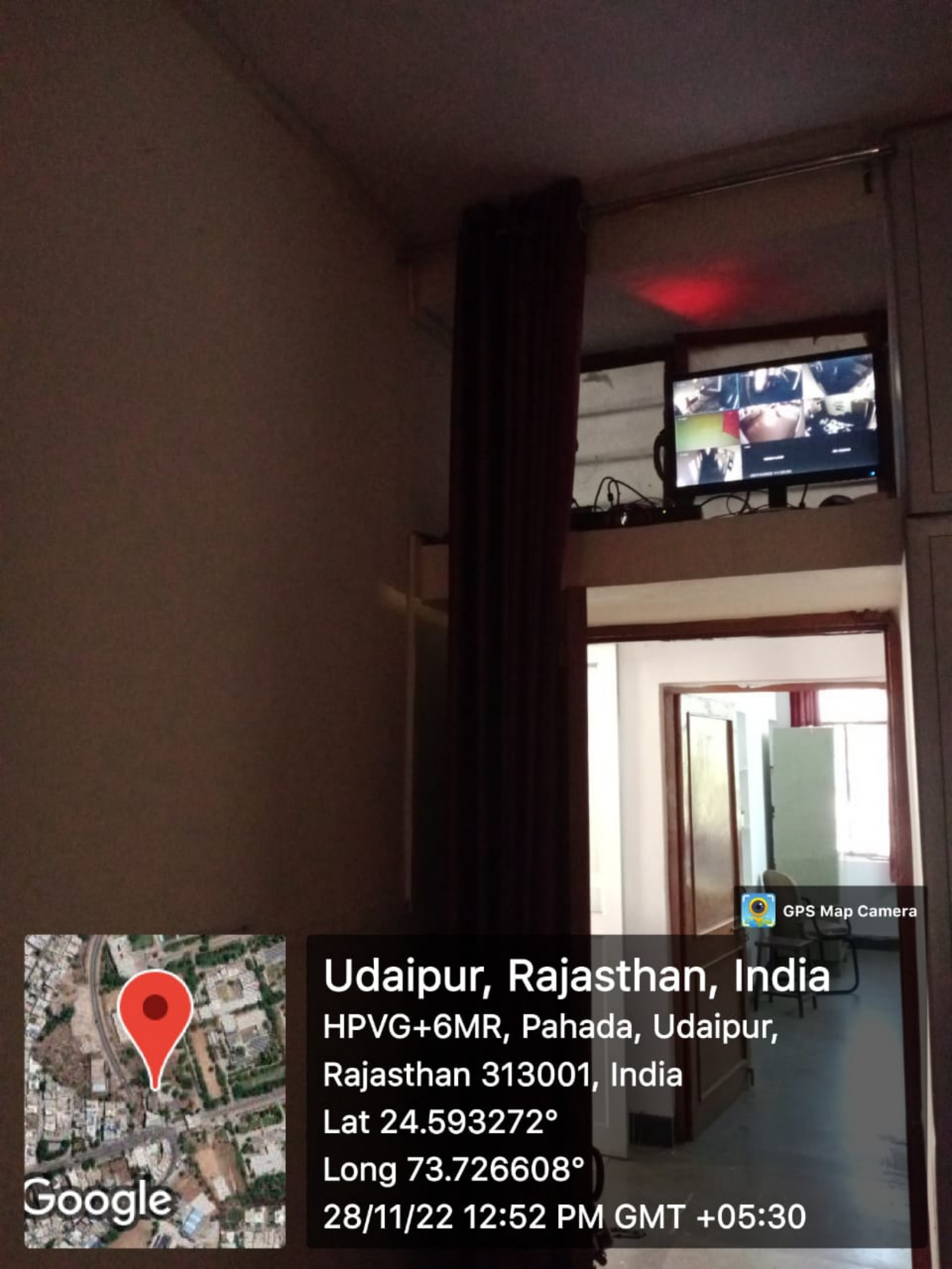
Udaipur, Rajasthan, India

Karda Pur, HPVG+8QW, Pahada, Udaipur, Rajasthan 313001,
India

Lat 24.593321°

Long 73.727087°

30/11/22 03:34 PM GMT +05:30



GPS Map Camera

Udaipur, Rajasthan, India

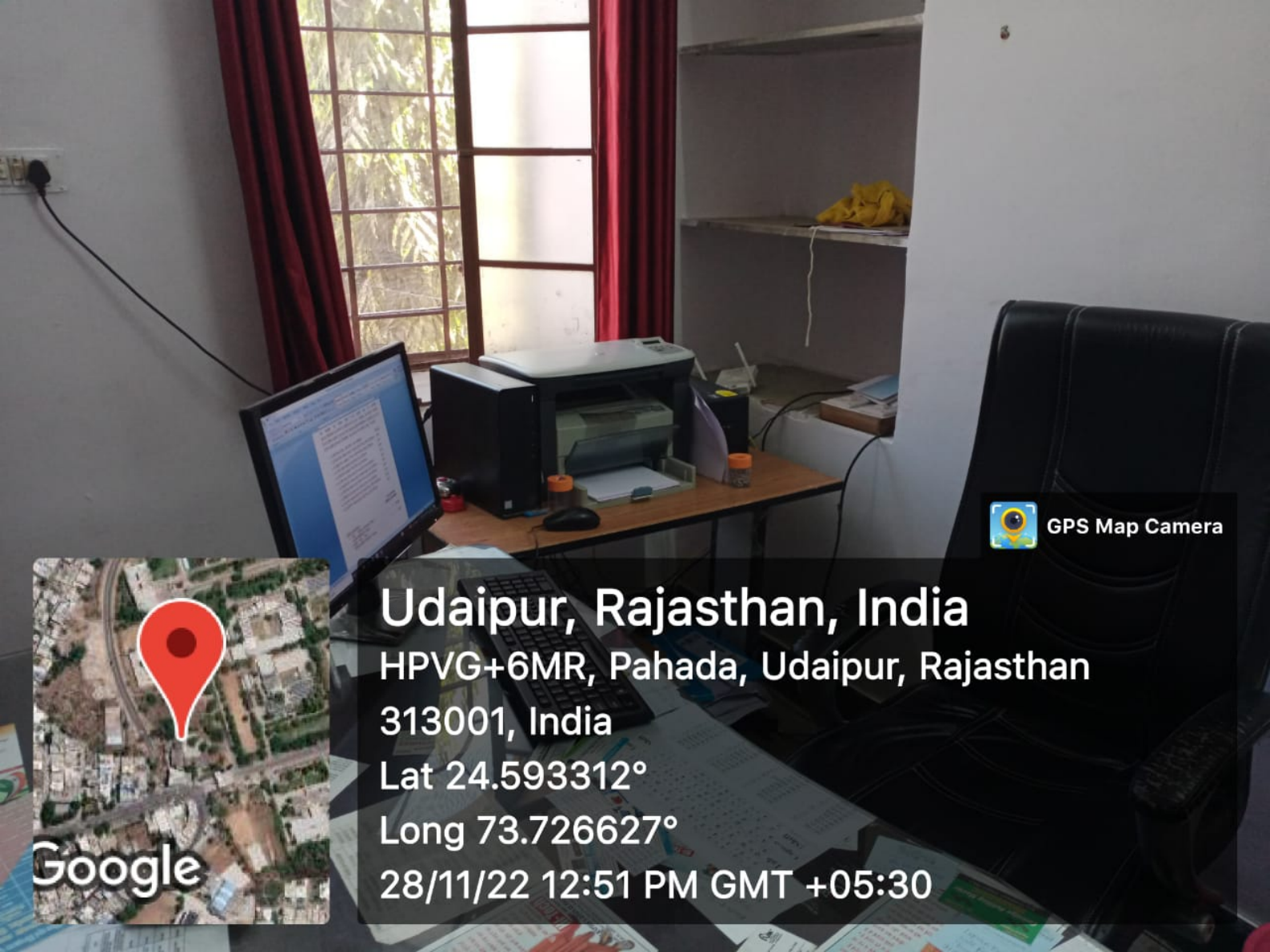
HPVG+6MR, Pahada, Udaipur,

Rajasthan 313001, India

Lat 24.593272°

Long 73.726608°

28/11/22 12:52 PM GMT +05:30



GPS Map Camera

Udaipur, Rajasthan, India

HPVG+6MR, Pahada, Udaipur, Rajasthan

313001, India

Lat 24.593312°

Long 73.726627°

28/11/22 12:51 PM GMT +05:30



Google

Prof. Manju Baghmar
Dean Students' Welfare

Prof. Manju Baghmar
Dean Students' Welfare



GPS Map Camera



Udaipur, Rajasthan, India

HPVG+6MR, Pahada, Udaipur,

Rajasthan 313001, India

Lat 24.59326°

Long 73.726578°

28/11/22 12:52 PM GMT +05:30

101



GPS Map Camera



Udaipur, Rajasthan, India

HPVG+6MR, Pahada, Udaipur,

Rajasthan 313001, India

Lat 24.593276°

Long 73.726616°

28/11/22 12:50 PM GMT +05:30

101





GPS Map Camera

Udaipur, Rajasthan, India

New Campus, near Mlsu Entrance Gate, Ganapati Nagar,
Udaipur, Rajasthan 313001, India

Lat 24.593237°

Long 73.726829°

30/11/22 03:34 PM GMT +05:30



DEPARTMENT OF FASHION TECHNOLOGY AND DESIGNING
(UNIVERSITY COLLEGE OF SOCIAL SCIENCES & HUMANITIES)
MOHANLAL SUKHADIA UNIVERSITY, UDAIPUR



GPS Map Camera

Udaipur, Rajasthan, India

Near JMB , babyhug, Sector 3, Main Rd, opp. Nehru Hostel
Gate, Sector 3, Central Area, Udaipur, Rajasthan 313001, India
Lat 24.577053°

Long 73.724044°

01/12/22 04:06 PM GMT +05:30



SIGNING
(MANITIES)
UR



GPS Map Camera



Google

Udaipur, Rajasthan, India

HPGF+J8V, Azad nagar Sec. 3, Azad Nagar, Central Area,

Udaipur, Rajasthan 313001, India

Lat 24.57686°

Long 73.723168°

01/12/22 04:06 PM GMT +05:30



GPS Map Camera

Udaipur, Rajasthan, India

HPWG+2FV, Ganapati Nagar, Udaipur, Rajasthan 313001, India

Lat 24.595068°

Long 73.726435°

30/11/22 03:36 PM GMT +05:30





GPS Map Camera



Udaipur, Rajasthan, India

HPWG+2FV, Ganapati Nagar, Udaipur, Rajasthan 313001, India

Lat 24.595067°

Long 73.726398°

30/11/22 03:36 PM GMT +05:30



GPS Map Camera

Udaipur, Rajasthan, India

HPWG+2FV, Ganapati Nagar, Udaipur,

Rajasthan 313001, India

Lat 24.595029°


Long 73.726125°

30/11/22 04:55 PM GMT +05:30





GPS Map Camera



Udaipur, Rajasthan, India

HPWG+2FV, Ganapati Nagar, Udaipur,

Rajasthan 313001, India

Lat 24.595033°

Long 73.726163°

30/11/22 04:56 PM GMT +05:30



GPS Map Camera



Udaipur, Rajasthan, India

HPWG+2FV, Ganapati Nagar, Udaipur, Rajasthan 313001, India

Lat 24.595023°

Long 73.726156°

30/11/22 03:37 PM GMT +05:30


विज्ञान भवन-ब्लॉक 'बी'

विज्ञान भवन-ब्लॉक 'बी'
मो. बट्टीवाल चौकरी, कुन्वर
गुप्त भवन

DEPARTMENT OF BOTANICAL
SCIENCE & TECHNOLOGY
Udaipur University, Udaipur, Rajasthan
313001, India



GPS Map Camera



Udaipur, Rajasthan, India

HPVH+X9Q, Pahada, Udaipur,

Rajasthan 313001, India


Lat 24.59517°

Long 73.72855°

15/11/22 01:08 PM GMT +05:30



GPS Map Camera



Udaipur, Rajasthan, India

1st Floor, Guruwar Complex, VIP colony 80ft
road Savina sector 09, Shiv Park Colony, Shakti
Nagar, Udaipur, Rajasthan 313001, India

Lat 24.581548°

Long 73.71158°

14/11/22 03:56 PM GMT +05:30



रसायन शास्त्र विभाग
DEPARTMENT
OF
CHEMISTRY
COLLEGE OF SCIENCE, M.S. UNIVERSITY, UDAIPUR

विज्ञान भवन - ब्लॉक 'ए'



GPS Map Camera



Udaipur, Rajasthan, India

HPVH+W3W, University Rd, Pahada,

Udaipur, Rajasthan 313001, India

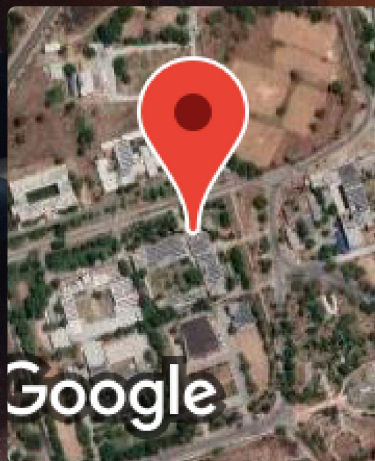
Lat 24.594998°

Long 73.727619°

21/12/22 02:14 PM GMT +05:30



GPS Map Camera



Udaipur, Rajasthan, India

HPVH+X9Q, Pahada, Udaipur, Rajasthan

313001, India

Lat 24.595324°

Long 73.728728°

15/11/22 12:06 PM GMT +05:30



GPS Map Camera

Udaipur, Rajasthan, India

M.L.S.U., 51, Saraswati Marg, Mahaveer Colony, G-3, Saraswati
Marg, Govindpura, Subhash Nagar, Udaipur, Rajasthan 313001, India
Lat 24.580129°

Long 73.713466°

16/11/22 01:53 PM GMT +05:30




Google

DEPARTMENT
OF
MATHEMATICS
&
STATISTICS

022

OFFICE
←



GPS Map Camera

Udaipur, Rajasthan, India

1st Floor, Maharana Bhupal Campus, Shiv Park Colony, Shakti Nagar, Udaipur, Rajasthan 313001, India

Lat 24.581386°

Long 73.710976°

16/11/22 12:02 PM GMT +05:30



GPS Map Camera



Udaipur, Rajasthan, India

HPJ6+R45, Shiv Park Colony, Shakti Nagar, Udaipur,
Rajasthan 313001, India

Lat 24.581561°

Long 73.710687°

15/11/22 03:34 PM GMT +05:30



DEPARTMENT OF ZOOLOGY
UGC-SAP & DST-FIST SUPPORTED



GPS Map Camera



Udaipur, Rajasthan, भारत

1st Floor, Maharana Bhupal Campus, Shiv Park Colony, Shakti
Nagar, Udaipur, Rajasthan 313001, भारत

Lat 24.581458°

Long 73.711017°

15/11/22 02:53 PM GMT +05:30



GPS Map Camera

Udaipur, Rajasthan, India

M.L.S.U., 51, Saraswati Marg, Mahaveer Colony, G-3,
Saraswati Marg, Govindpura, Subhash Nagar, Udaipur,
Rajasthan 313001, India

Lat 24.580399°


Long 73.713456°

21/12/22 01:43 PM GMT +05:30

Google



GPS Map Camera



Udaipur, Rajasthan, India

HPXJ+C5V, University Rd, Pahada, Udaipur, Rajasthan 313001, India

Lat 24.598361°

Long 73.730032°

30/11/22 02:17 PM GMT +05:30

University College of Law MLSU



डॉ. राजेन्द्र प्रसाद भवन



GPS Map Camera

Udaipur, Rajasthan, India


HPXH+8Q3, opposite University College of Law, Gandhi Nagar,
Udaipur, Rajasthan 313001, India

Lat 24.59813°

Long 73.72966°

30/11/22 02:18 PM GMT +05:30

University College of Law MLSU





GPS Map Camera



Udaipur, Rajasthan, India

HPXJ+C5M, University Rd, Pahada, Udaipur, Rajasthan 313001, India

Lat 24.598585°

Long 73.730416°

30/11/22 02:20 PM GMT +05:30

University College of Law MLSU



GPS Map Camera

Udaipur, Rajasthan, India


HPXJ+C5M, University Rd, Pahada, Udaipur, Rajasthan 313001, India


Lat 24.598572°

Long 73.730459°

30/11/22 02:20 PM GMT +05:30

University College of Law MLSU





GPS Map Camera



Udaipur, Rajasthan, India

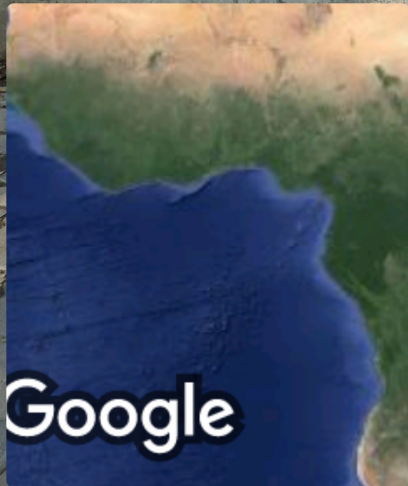
HPXJ+C5M, University Rd, Pahada, Udaipur, Rajasthan 313001, India

Lat 24.598515°

Long 73.730524°

30/11/22 02:21 PM GMT +05:30

University College of Law MLSU



Udaipur, Rajasthan, India

HPXJ+C5M, University Rd, Pahada, Udaipur, Rajasthan
313001, India

Lat 24.598527°

Long 73.730497°

30/11/22 02:47 PM GMT +05:30

University College of Law MLSU

SEMINAR HALL

INAUGURATION
of
MOOT COURT
MOHANLAL SUKHADIA UNIVERSITY, UDAIPUR
(Funded by : Rashtriya Uchchatar Shiksha Adhyay)
By
PRAKASH JAVADEKAR
Hon'ble Minister, Human Resource Development
Government of India
on 17th APRIL, 2017
In the presence of
Prof. J. P. SHARMA
Vice-Chancellor, ML SU, Udaipur



GPS Map Camera

Udaipur, Rajasthan, India

HPXJ+C5M, University Rd, Pahada, Udaipur, Rajasthan 313001, India


Lat 24.598758°

Long 73.730414°

19/11/22 05:35 PM GMT +05:30

University College of Law MLSU

25




विद्यार्थी शाखा

206



GPS Map Camera



Udaipur, Rajasthan, India

HPXJ+798, Pahada, Udaipur, Rajasthan 313001, India

Lat 24.598535°

Long 73.730841°

19/11/22 04:58 PM GMT +05:30


University College of Law MLSU

ADSW
Dr. Bhavik Paneri

203



GPS Map Camera



Udaipur, Rajasthan, India

HPXJ+798, Pahada, Udaipur, Rajasthan 313001, India

Lat 24.598521°

Long 73.73089°


19/11/22 05:01 PM GMT +05:30

University College of Law MLSU

5



GPS Map Camera



Udaipur, Rajasthan, India

HPXJ+C5M, University Rd, Pahada, Udaipur, Rajasthan 313001, India

Lat 24.598625°

Long 73.730882°

19/11/22 05:02 PM GMT +05:30

University College of Law MLSU


7

ESTABLISHMENT
SECTION

201



GPS Map Camera



Udaipur, Rajasthan, India

HPXJ+798, Pahada, Udaipur, Rajasthan 313001, India

Lat 24.59852°

Long 73.730885°

19/11/22 05:09 PM GMT +05:30

University College of Law MLSU

16


ADSW

202

Dr. Priyadarshi Nagda



GPS Map Camera



Udaipur, Rajasthan, India

HPXJ+798, Pahada, Udaipur, Rajasthan 313001, India

Lat 24.598519°

Long 73.730885°

19/11/22 05:10 PM GMT +05:30


University College of Law MLSU


18

B.A. LL.B.
INCHARGE / OFFICE

601



 GPS Map Camera



Udaipur, Rajasthan, India

HPXJ+C5M, University Rd, Pahada, Udaipur, Rajasthan 313001, India

Lat 24.59849°

Long 73.730693°


19/11/22 05:16 PM GMT +05:30

University College of Law MLSU

20



GPS Map Camera



Udaipur, Rajasthan, India

HPXJ+798, Pahada, Udaipur, Rajasthan 313001, India

Lat 24.597806°

Long 73.730351°

30/11/22 02:14 PM GMT +05:30

University College of Law MLSU



GPS Map Camera



Udaipur, Rajasthan, India

HPXJ+798, Pahada, Udaipur, Rajasthan 313001, India

Lat 24.598107°

Long 73.730348°

30/11/22 02:14 PM GMT +05:30

University College of Law MLSU



GPS Map Camera

Udaipur, Rajasthan, India

HPJ7+546, Behind MB Commerce College, Shiv Park Colony,
Shakti Nagar, Udaipur, Rajasthan 313001, India

Lat 24.580687°

Long 73.712195°

30/11/22 12:39 PM GMT +05:30





GPS Map Camera



Udaipur, Rajasthan, India

Maharana Bhupal Campus, HPJ6+9MF, Durga Nursery Road, Shiv
Park Colony, Shakti Nagar, Udaipur, Rajasthan 313001, India

Lat 24.5808°

Long 73.711808°

30/11/22 12:51 PM GMT +05:30



GPS Map Camera



Udaipur, Rajasthan, India

HPJ6+3X4, Shiv Park Colony, Shakti Nagar, Udaipur,
Rajasthan 313001, India

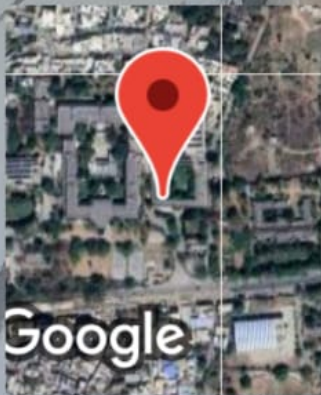
Lat 24.580522°

Long 73.712044°

30/11/22 12:52 PM GMT +05:30



GPS Map Camera



Udaipur, Rajasthan, India

Maharana Bhupal Campus, HPJ6+9MF, Durga Nursery Road, Shiv
Park Colony, Shakti Nagar, Udaipur, Rajasthan 313001, India

Lat 24.580702°

Long 73.712076°

30/11/22 12:50 PM GMT +05:30



GPS Map Camera



Udaipur, Rajasthan, India

Usarwas, Shiv Park Colony, Shakti Nagar, Udaipur, Rajasthan

313001, India

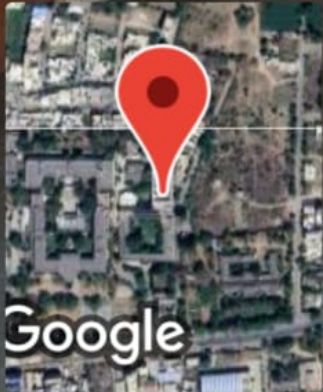
Lat 24.581087°

Long 73.712264°

30/11/22 12:58 PM GMT +05:30



GPS Map Camera



Udaipur, Rajasthan, India

Usarwas, Shiv Park Colony, Shakti Nagar, Udaipur, Rajasthan
313001, India


Lat 24.581327°

Long 73.712474°

30/11/22 12:55 PM GMT +05:30



GPS Map Camera



Udaipur, Rajasthan, India

HPVH+G4C, Ganapati Nagar, Udaipur,
Rajasthan 313001, India

Lat 24.593939°

Long 73.727857°

30/11/22 04:27 PM GMT +05:30



GPS Map Camera

Udaipur, Rajasthan, India

11 Gnesh vatika, Bohra Ganesh Rd, Sharda
Nagar, Pahada, Udaipur, Rajasthan 313001, India

Lat 24.59332°

Long 73.727533°

30/11/22 04:22 PM GMT +05:30





GPS Map Camera

Udaipur, Rajasthan, India

Karda Pur, HPVG+8QW, Pahada, Udaipur,
Rajasthan 313001, India

Lat 24.593342°


Long 73.727322°

30/11/22 04:23 PM GMT +05:30





GPS Map Camera



Udaipur, Rajasthan, India

**HPVH+G4C, Ganapati Nagar, Udaipur,
Rajasthan 313001, India**

Lat 24.593967°

Long 73.727894°

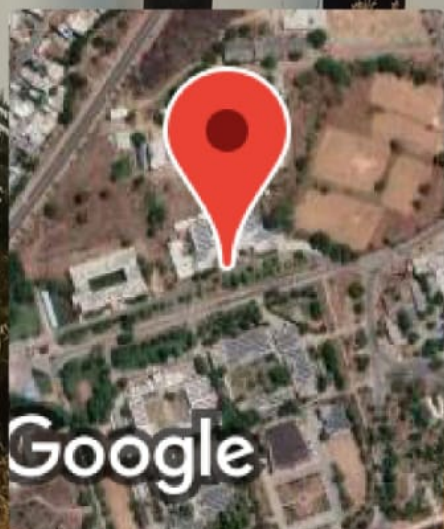
30/11/22 04:26 PM GMT +05:30

DEPARTMENT OF TOURISM AND HOTEL MANAGEMENT

PARTME
TOURISM A
L MANAGEMENT
MOHAN
ADIA U
TY, UDAIPUR



GPS Map Camera



Udaipur, Rajasthan, India

CETT, BHM Ganesh Pura, HPWH+87R,
University Rd, Ganapati Nagar, Udaipur,
Rajasthan 313001, India

Lat 24.595796°

Long 73.728268°

30/11/22 04:49 PM GMT +05:30



DEPARTMENT OF TOURISM AND HOTEL MANAGEMENT

DEPARTMENT OF TOURISM AND HOTEL MANAGEMENT
MOHANLAL SUKHADIA UNIVERSITY, U



GPS Map Camera


Udaipur, Rajasthan, India

CETT, BHM Ganesh Pura, HPWH+87R, University Rd,
Ganapati Nagar, Udaipur, Rajasthan 313001, India

Lat 24.595801°

Long 73.728213°

30/11/22 04:49 PM GMT +05:30





GPS Map Camera

Udaipur, Rajasthan, India

HPVJ+VH7, Ganapati Nagar, Udaipur, Rajasthan 313001, India

Lat 24.595062°

Long 73.730916°

30/11/22 03:06 PM GMT +05:30





GPS Map Camera



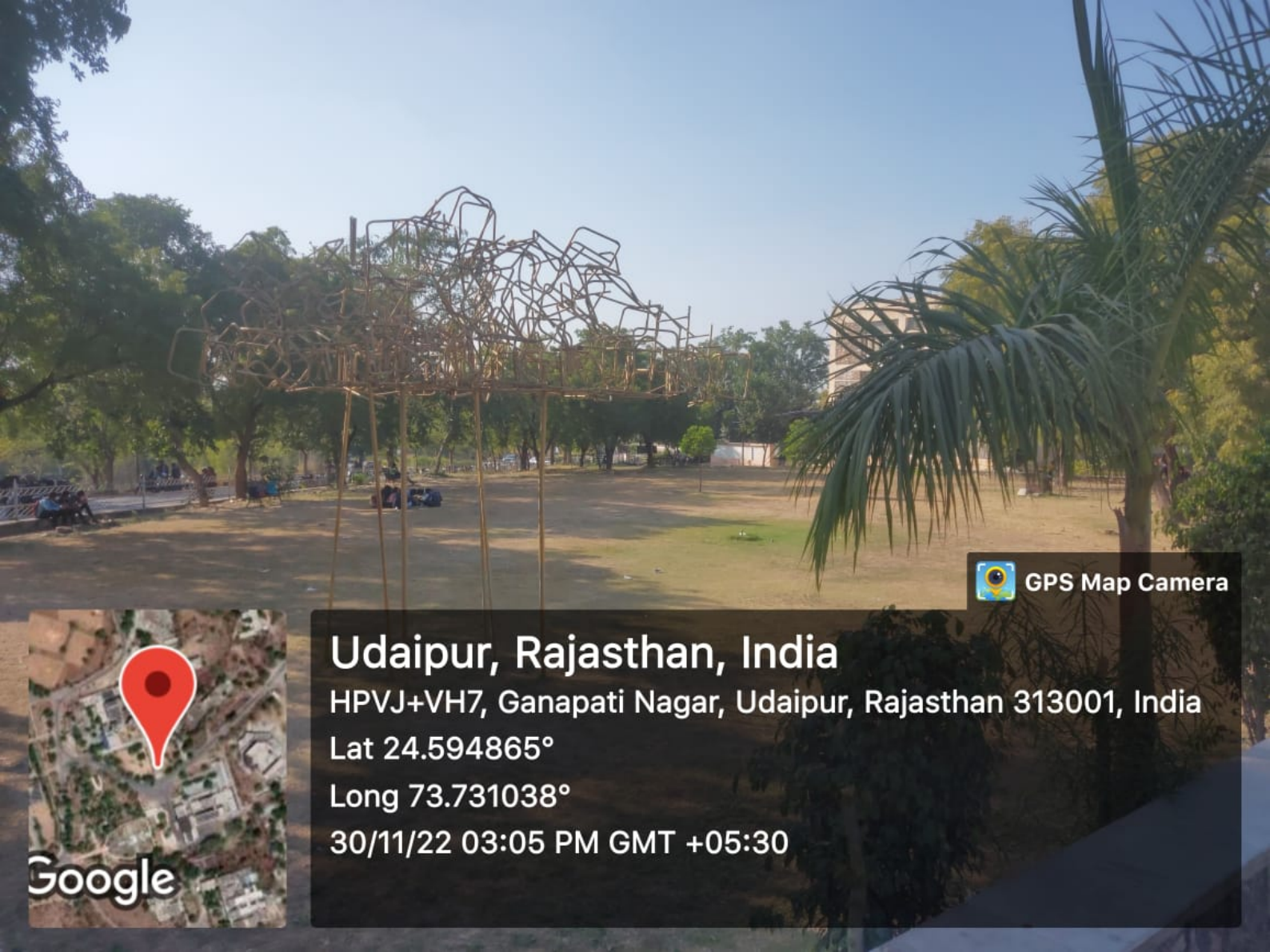
Udaipur, Rajasthan, India

HPVJ+VH7, Ganapati Nagar, Udaipur, Rajasthan 313001, India

Lat 24.594818°

Long 73.731071°

30/11/22 03:05 PM GMT +05:30



GPS Map Camera



Udaipur, Rajasthan, India


HPVJ+VH7, Ganapati Nagar, Udaipur, Rajasthan 313001, India

Lat 24.594865°

Long 73.731038°

30/11/22 03:05 PM GMT +05:30



 GPS Map Camera

Udaipur, Rajasthan, India

HPVJ+VH7, Ganapati Nagar, Udaipur, Rajasthan

313001, India

Lat 24.59491°

Long 73.731021°

30/11/22 03:06 PM GMT +05:30





GPS Map Camera



Udaipur, Rajasthan, India

HPVJ+VH7, Ganapati Nagar, Udaipur, Rajasthan 313001, India

Lat 24.594866°

Long 73.731°

30/11/22 03:05 PM GMT +05:30

FACULTY OF EDUCATION

MOHANLAL SUKHADIA UNIVERSITY, UDAIPUR



GPS Map Camera



Udaipur, Rajasthan, India

HPXH+2C9, Pahada, Udaipur,

Rajasthan 313001, India

Lat 24.597472°

Long 73.728533°

21/11/22 12:37 PM GMT +05:30



GPS Map Camera

Udaipur, Rajasthan, India

HPXH+29G, Gandhi Nagar, Udaipur, Rajasthan

313001, India

Lat 24.597727°

Long 73.7284°

30/11/22 03:32 PM GMT +05:30



Google



GPS Map Camera


Udaipur, Rajasthan, India

HPXH+29G, Gandhi Nagar, Udaipur, Rajasthan
313001, India

Lat 24.597489°

Long 73.728511°

30/11/22 03:33 PM GMT +05:30



LIBRARY

NO MASK

NO ENTRY



GPS Map Camera



Udaipur, Rajasthan, India

HPXH+29G, Gandhi Nagar, Udaipur,

Rajasthan 313001, India


Lat 24.597727°

Long 73.7284°

29/11/22 02:24 PM GMT +05:30



GPS Map Camera



Udaipur, Rajasthan, India

HPXH+29G, Gandhi Nagar, Udaipur, Rajasthan
313001, India

Lat 24.597459°


Long 73.728288°

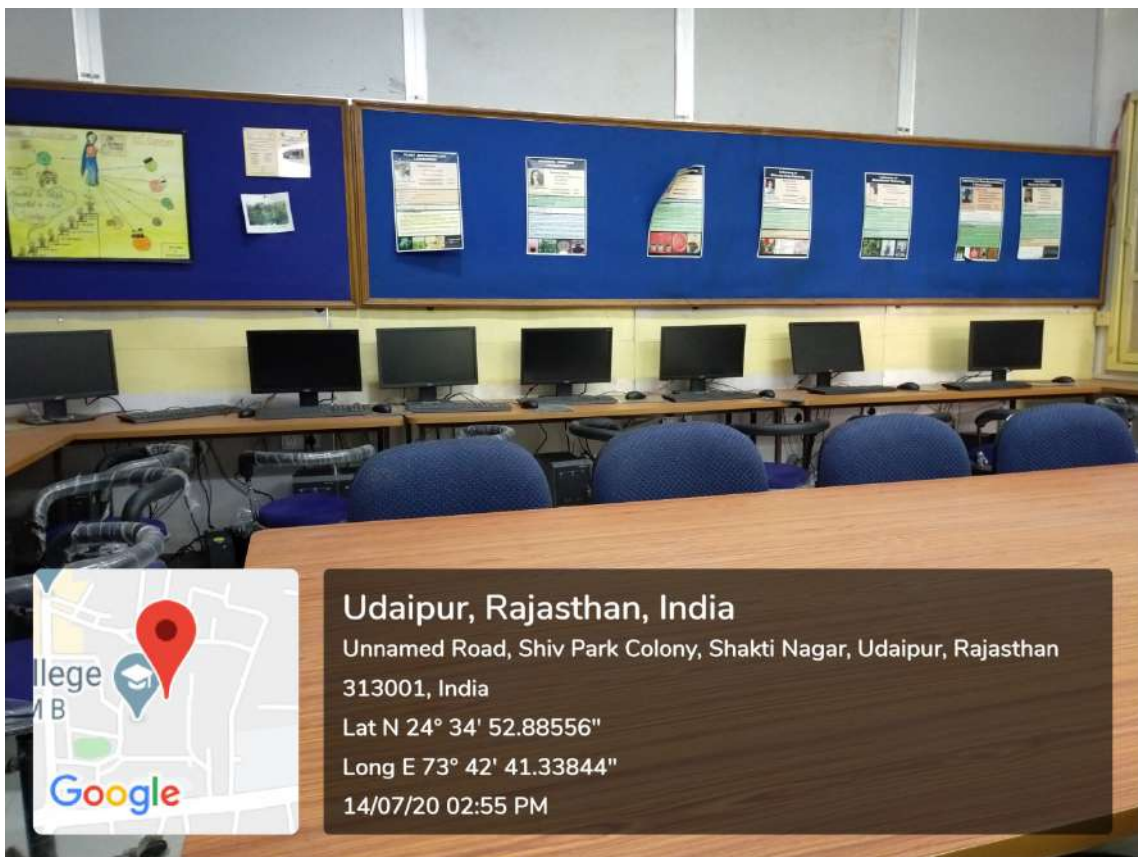
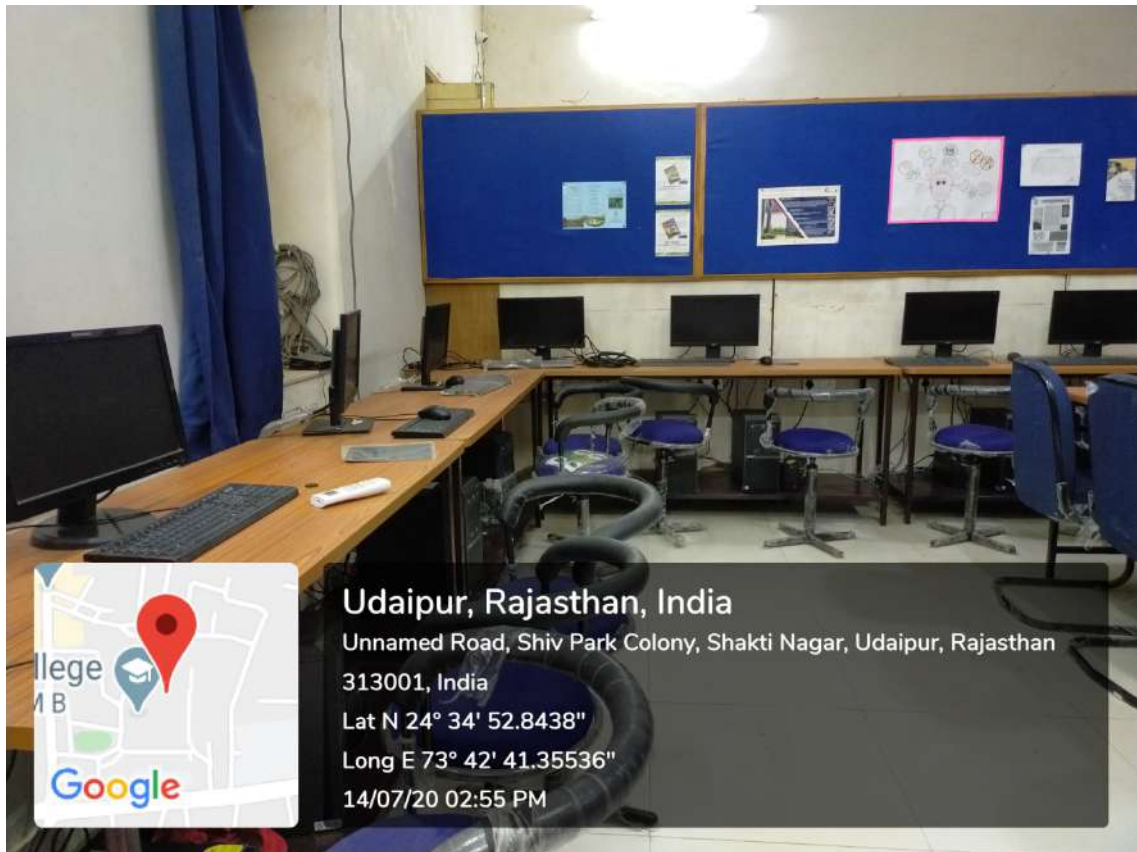
21/11/22 12:37 PM GMT +05:30

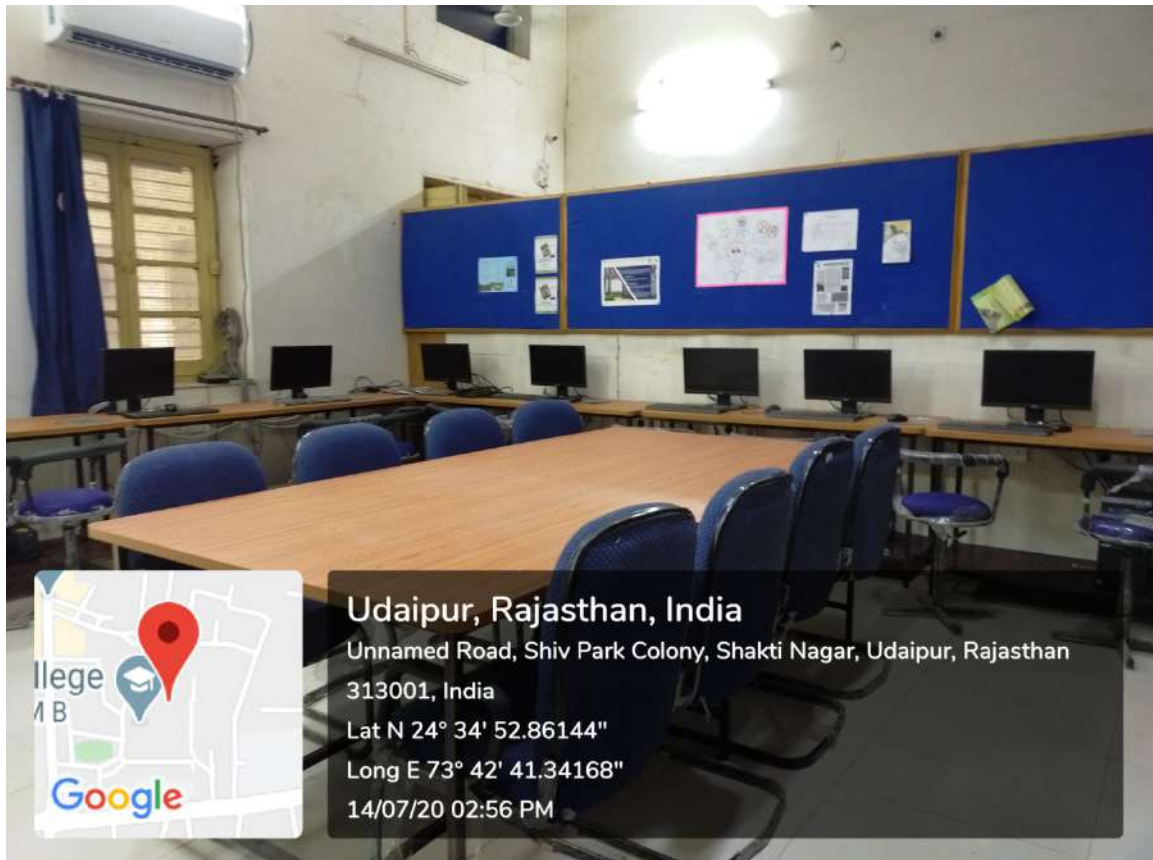


Central Instrumentation Center

Botany









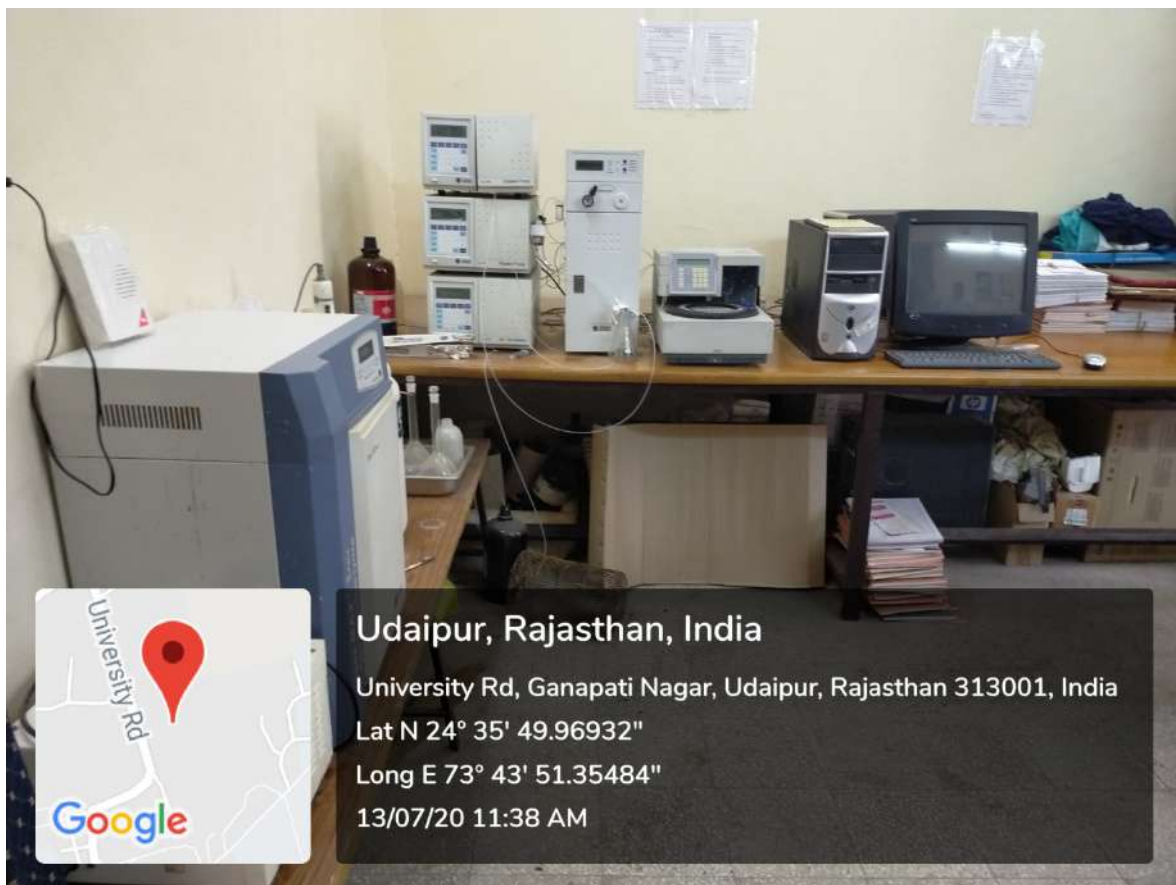
Central Instrumentation Center

Pharmacy









Udaipur, Rajasthan, India

University Rd, Ganapati Nagar, Udaipur, Rajasthan 313001, India

Lat N 24° 35' 49.96932"

Long E 73° 43' 51.35484"

13/07/20 11:38 AM



Udaipur, Rajasthan, India

University Rd, Ganapati Nagar, Udaipur, Rajasthan 313001, India

Lat N 24° 35' 50.12736"

Long E 73° 43' 50.22372"

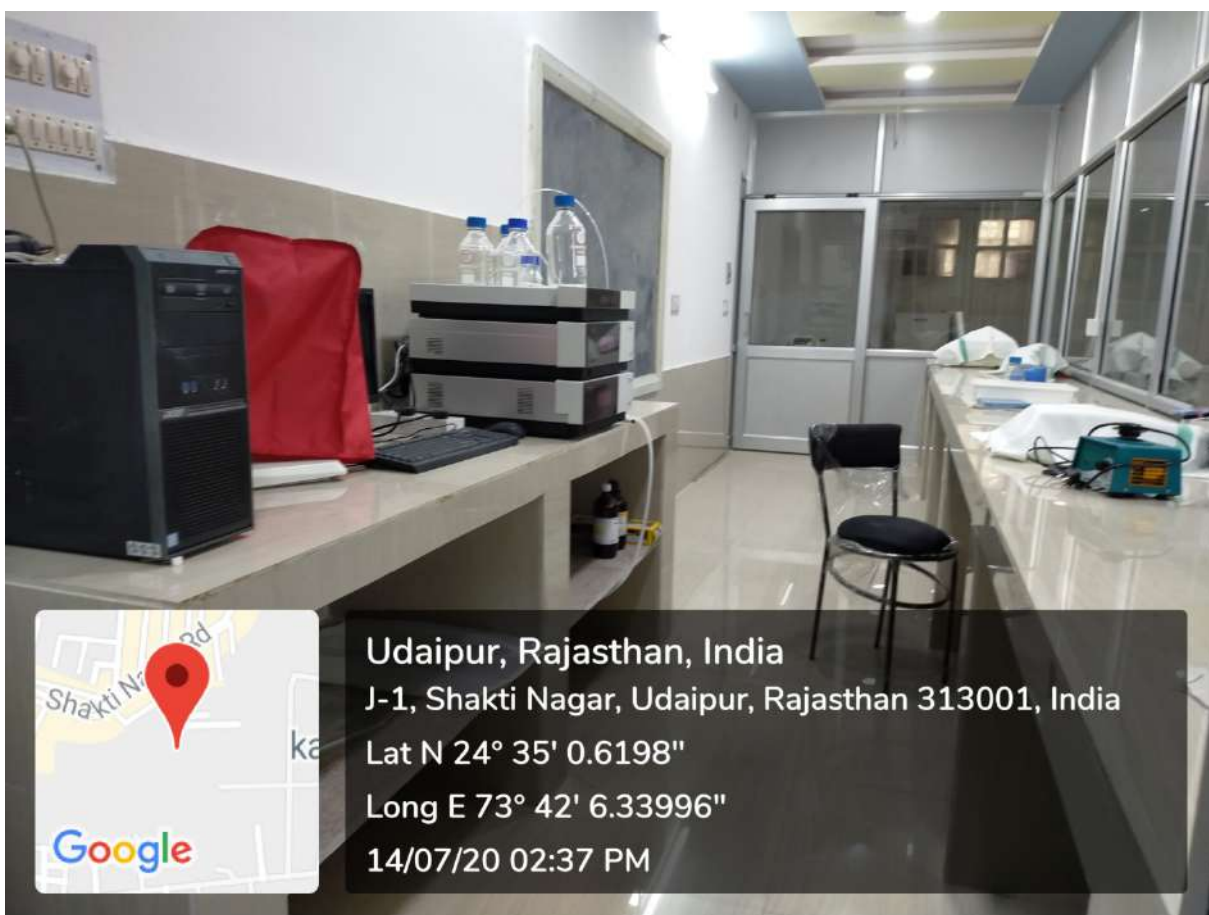
13/07/20 11:38 AM



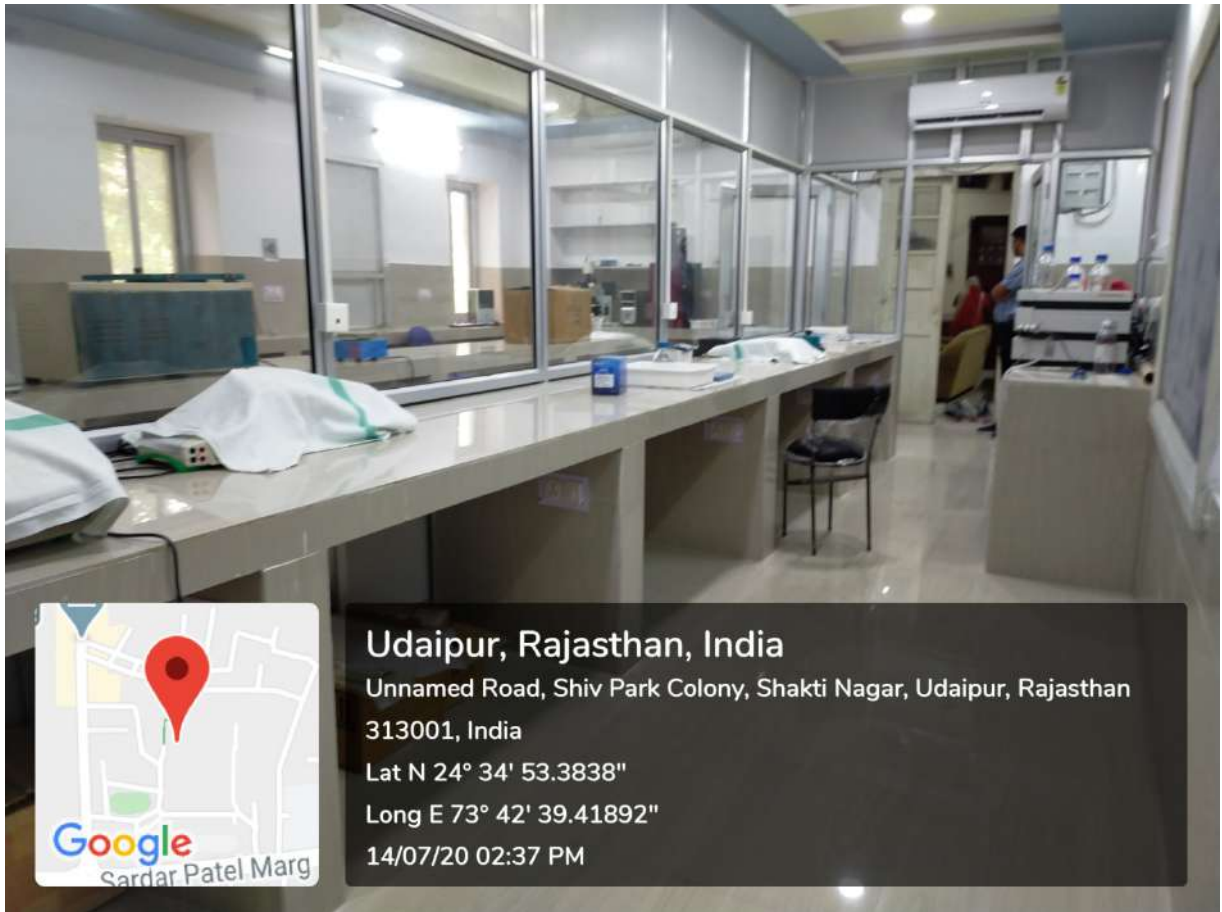


Central Instrumentation Center

Zoology



Udaipur, Rajasthan, India
J-1, Shakti Nagar, Udaipur, Rajasthan 313001, India
Lat N 24° 35' 0.6198"
Long E 73° 42' 6.33996"
14/07/20 02:37 PM



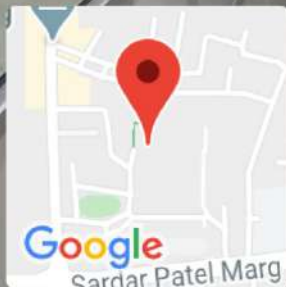
Udaipur, Rajasthan, India

Unnamed Road, Shiv Park Colony, Shakti Nagar, Udaipur, Rajasthan
313001, India

Lat N 24° 34' 53.3838"

Long E 73° 42' 39.41892"

14/07/20 02:37 PM



Udaipur, Rajasthan, India

Unnamed Road, Shiv Park Colony, Shakti Nagar, Udaipur, Rajasthan
313001, India

Lat N 24° 34' 53.39856"

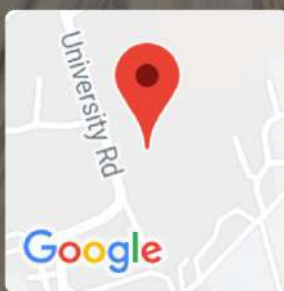
Long E 73° 42' 39.44592"

14/07/20 02:38 PM



Drug Museum

Pharmacy



Udaipur, Rajasthan, India

University Rd, Ganapati Nagar, Udaipur, Rajasthan 313001, India

Lat N 24° 35' 49.86996"

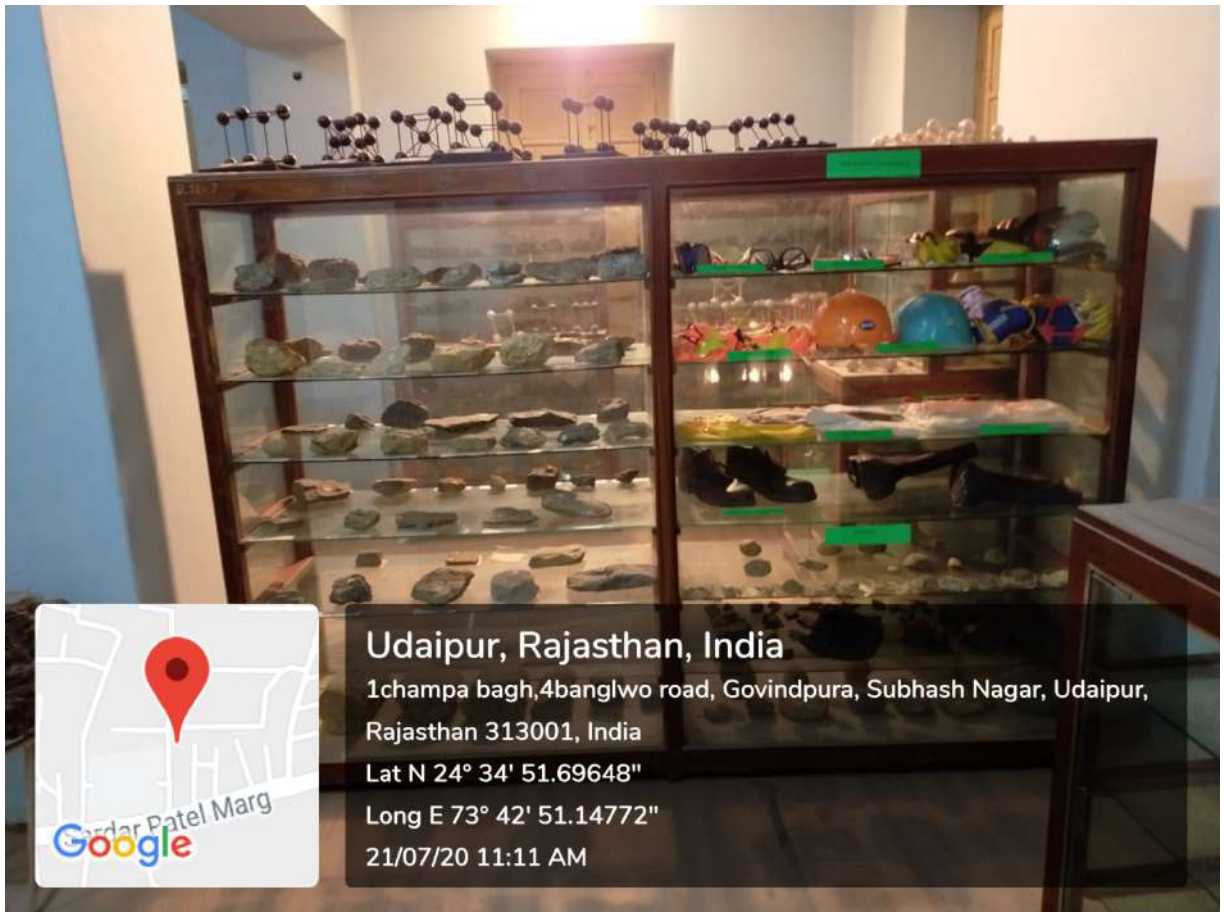
Long E 73° 43' 51.49128"

13/07/20 11:27 AM



Rock Museum

Geology



Udaipur, Rajasthan, India

1champa bagh,4banglwo road, Govindpura, Subhash Nagar, Udaipur,
Rajasthan 313001, India

Lat N 24° 34' 51.69648"

Long E 73° 42' 51.14772"

21/07/20 11:11 AM



Udaipur, Rajasthan, India

1champa bagh,4banglwo road, Govindpura, Subhash Nagar, Udaipur,
Rajasthan 313001, India

Lat N 24° 34' 51.2166"

Long E 73° 42' 50.79888"

21/07/20 11:11 AM



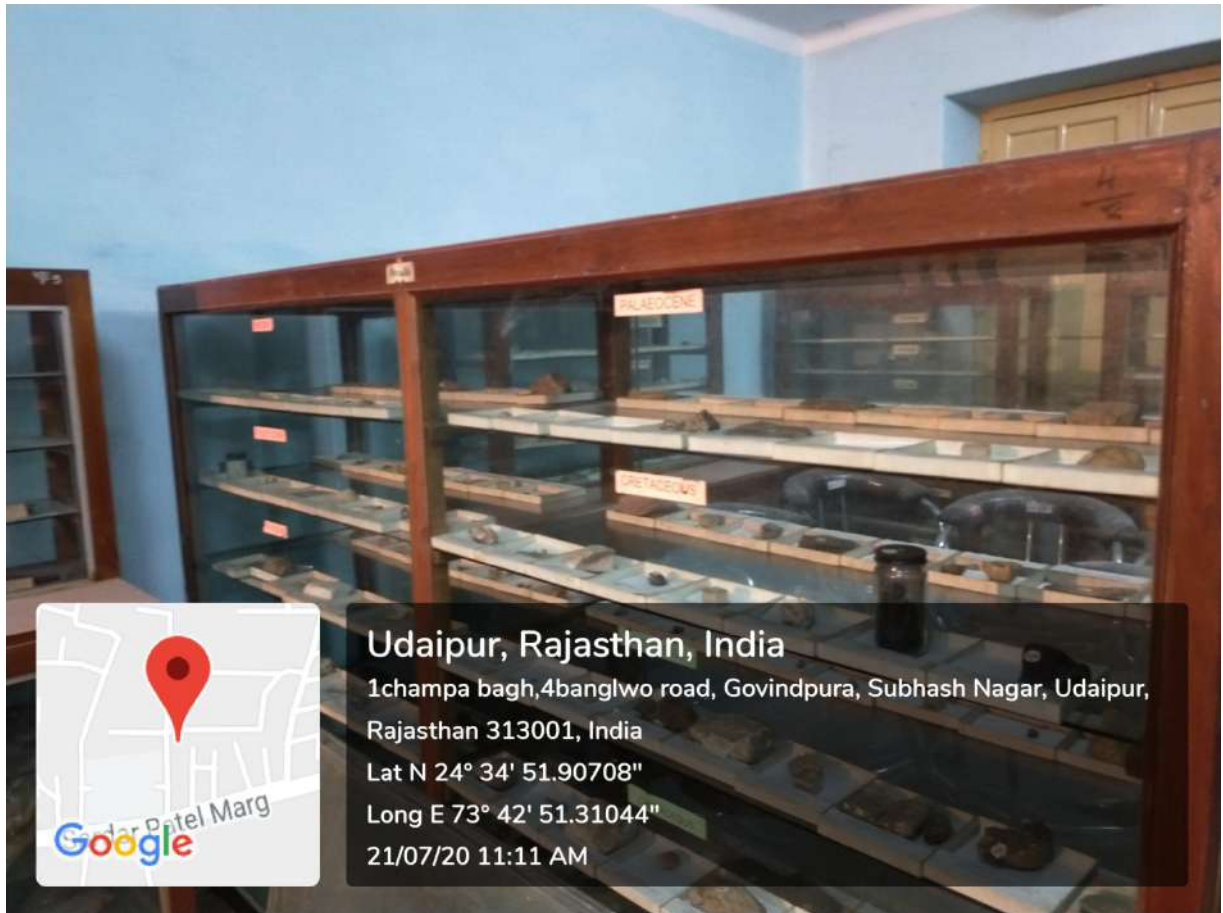
Udaipur, Rajasthan, India

1champa bagh,4banglwo road, Govindpura, Subhash Nagar, Udaipur,
Rajasthan 313001, India

Lat N 24° 34' 51.582"

Long E 73° 42' 51.0498"

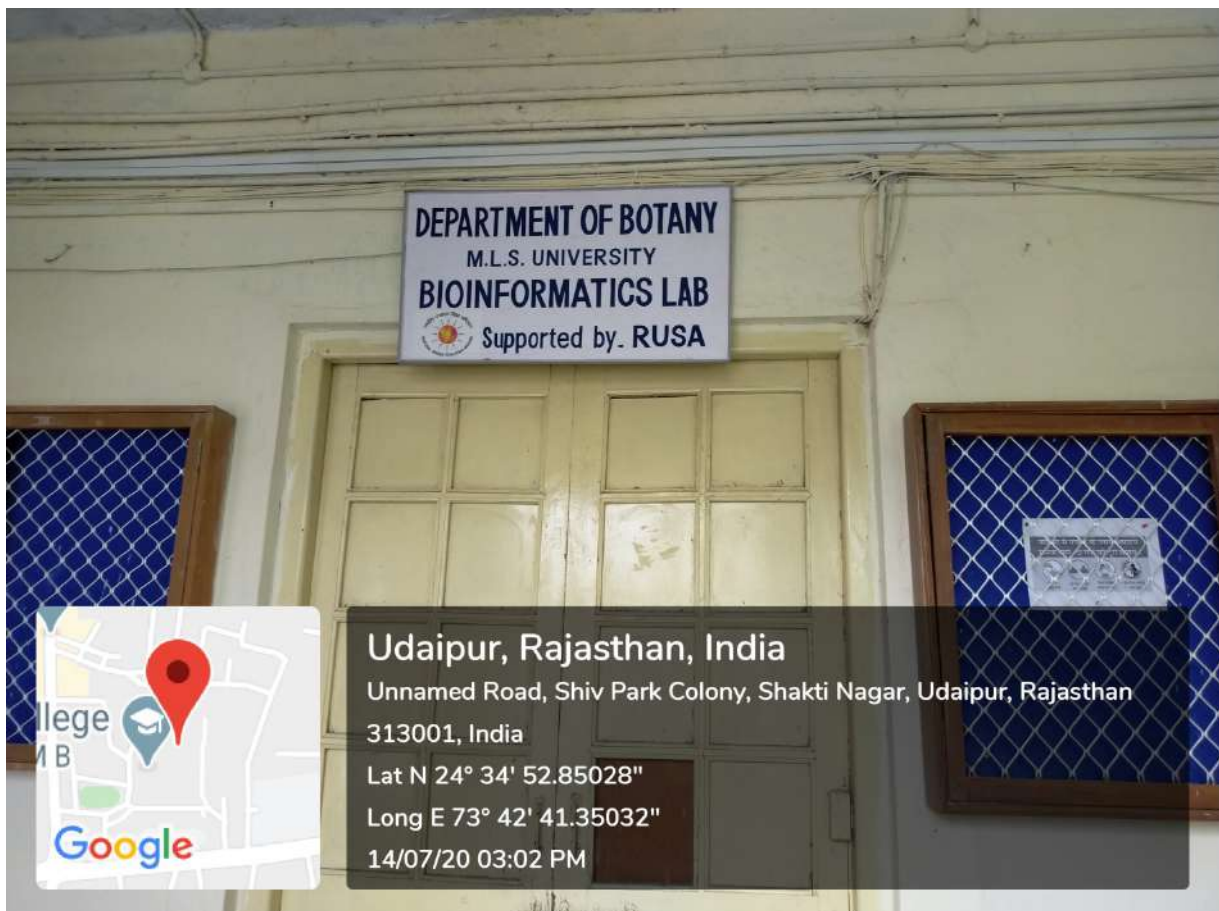
21/07/20 11:13 AM

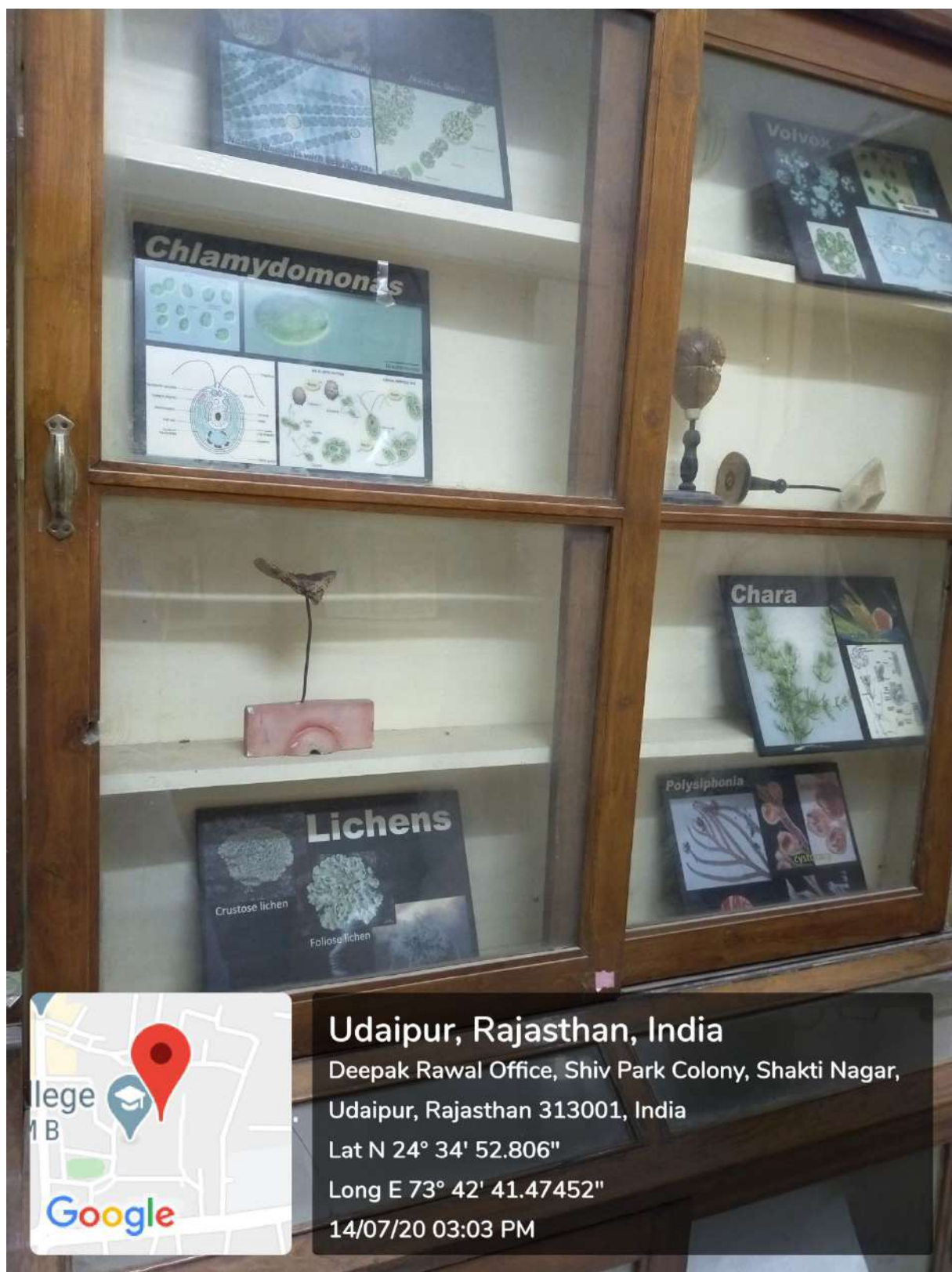


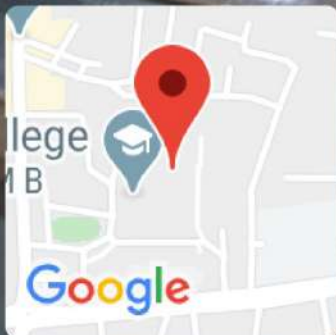


Museum of fossil Impression and botanical Models

Botany







Udaipur, Rajasthan, India

Deepak Rawal Office, Shiv Park Colony, Shakti Nagar,

Udaipur, Rajasthan 313001, India

Lat N 24° 34' 52.806"

Long E 73° 42' 41.47452"

14/07/20 03:03 PM



Udaipur, Rajasthan, India

Unnamed Road, Shiv Park Colony, Shakti Nagar,

Udaipur, Rajasthan 313001, India

Lat N 24° 34' 52.86468"

Long E 73° 42' 41.35932"

14/07/20 03:03 PM



Udaipur, Rajasthan, India

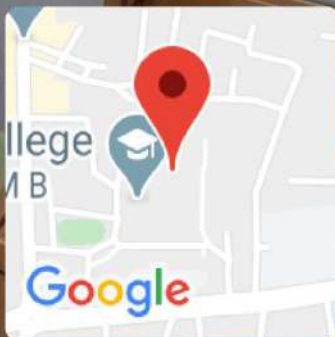
Unnamed Road, Shiv Park Colony, Shakti Nagar,

Udaipur, Rajasthan 313001, India

Lat N 24° 34' 52.8672"

Long E 73° 42' 41.29344"

14/07/20 03:03 PM



Udaipur, Rajasthan, India

Unnamed Road, Shiv Park Colony, Shakti Nagar,

Udaipur, Rajasthan 313001, India

Lat N 24° 34' 52.89132"

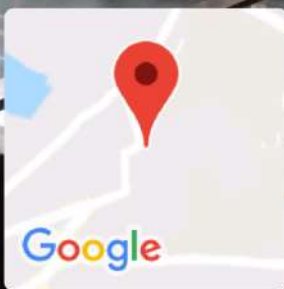
Long E 73° 42' 41.28804"

14/07/20 03:03 PM



Museum Virasat

Geography



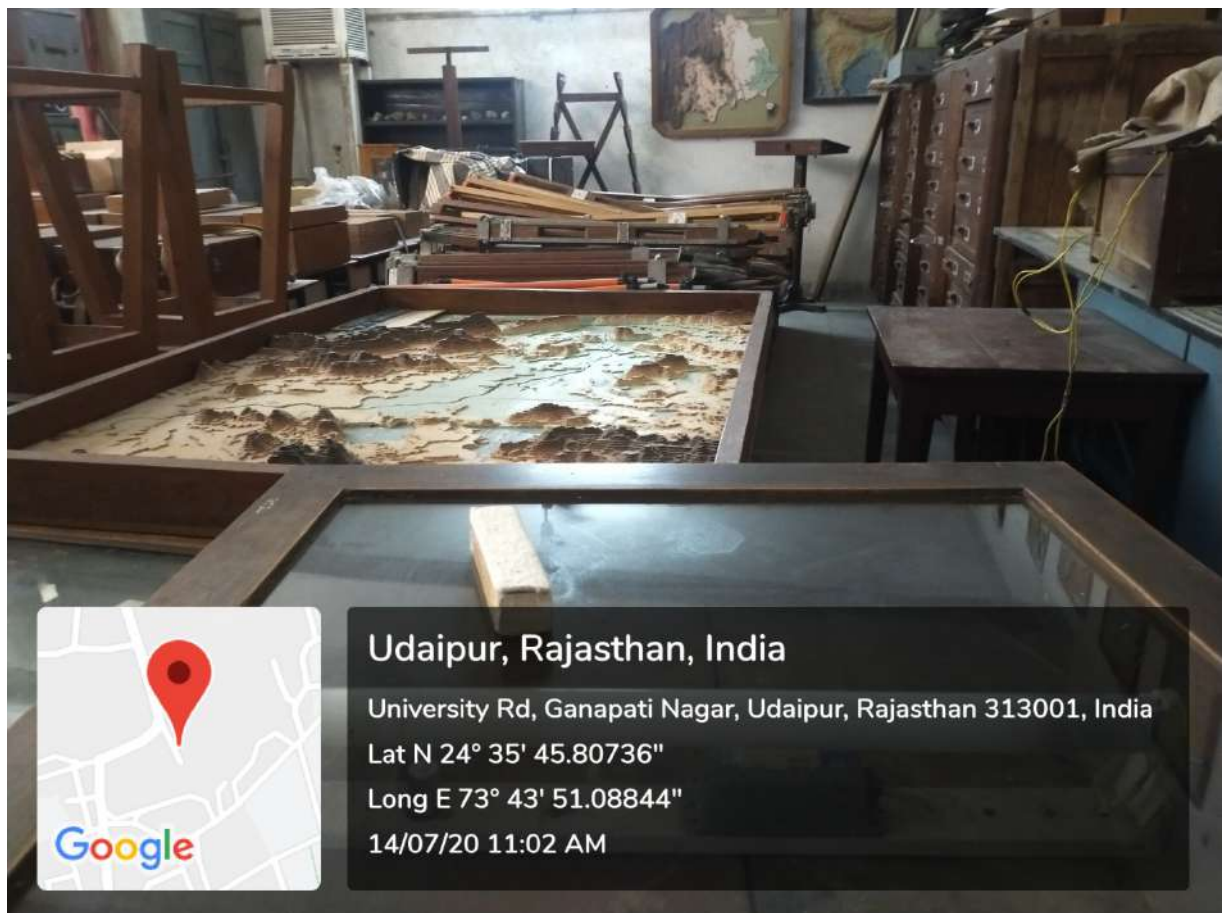
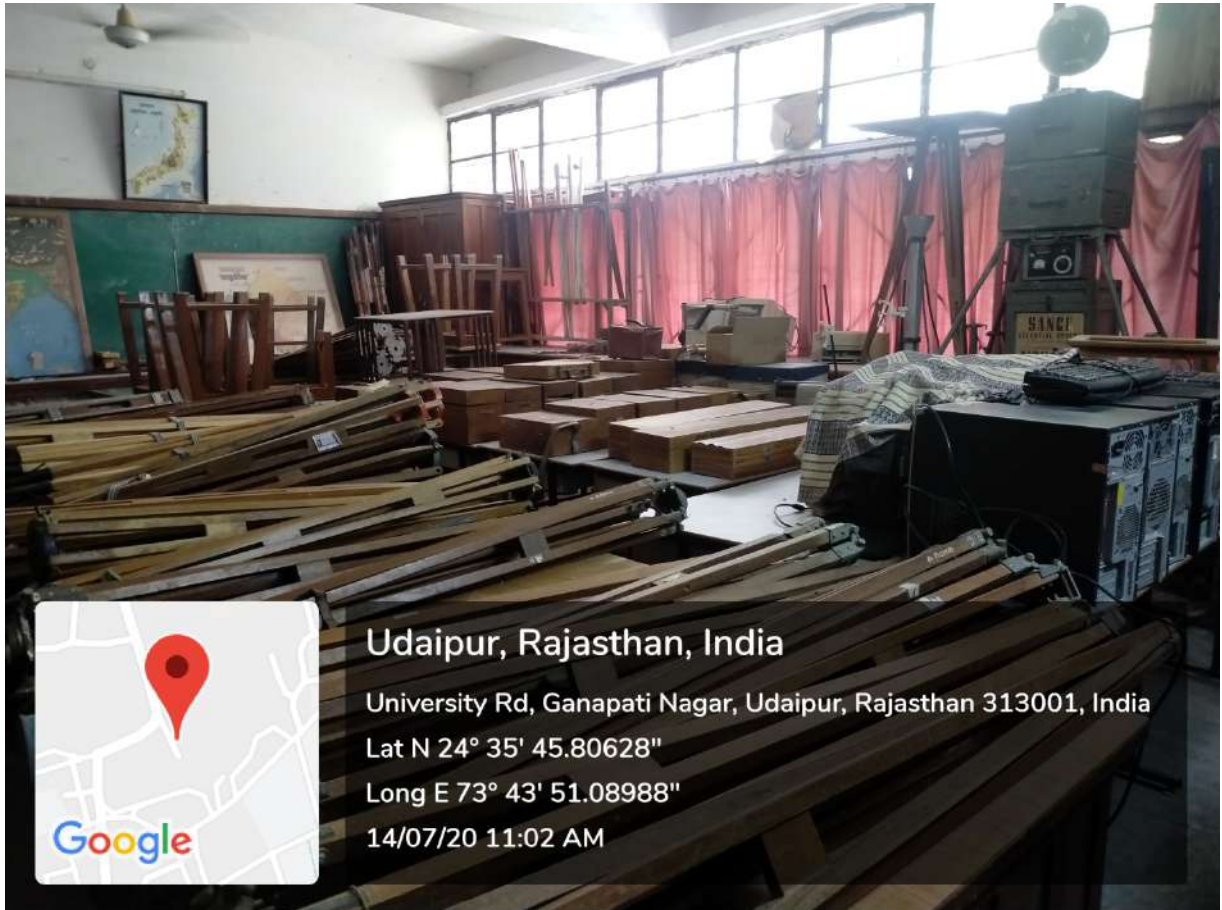
Udaipur, Rajasthan, India

University Rd, Ganapati Nagar, Udaipur, Rajasthan 313001, India

Lat N 24° 35' 45.84408"

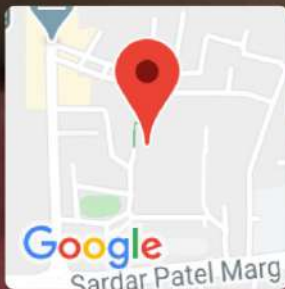
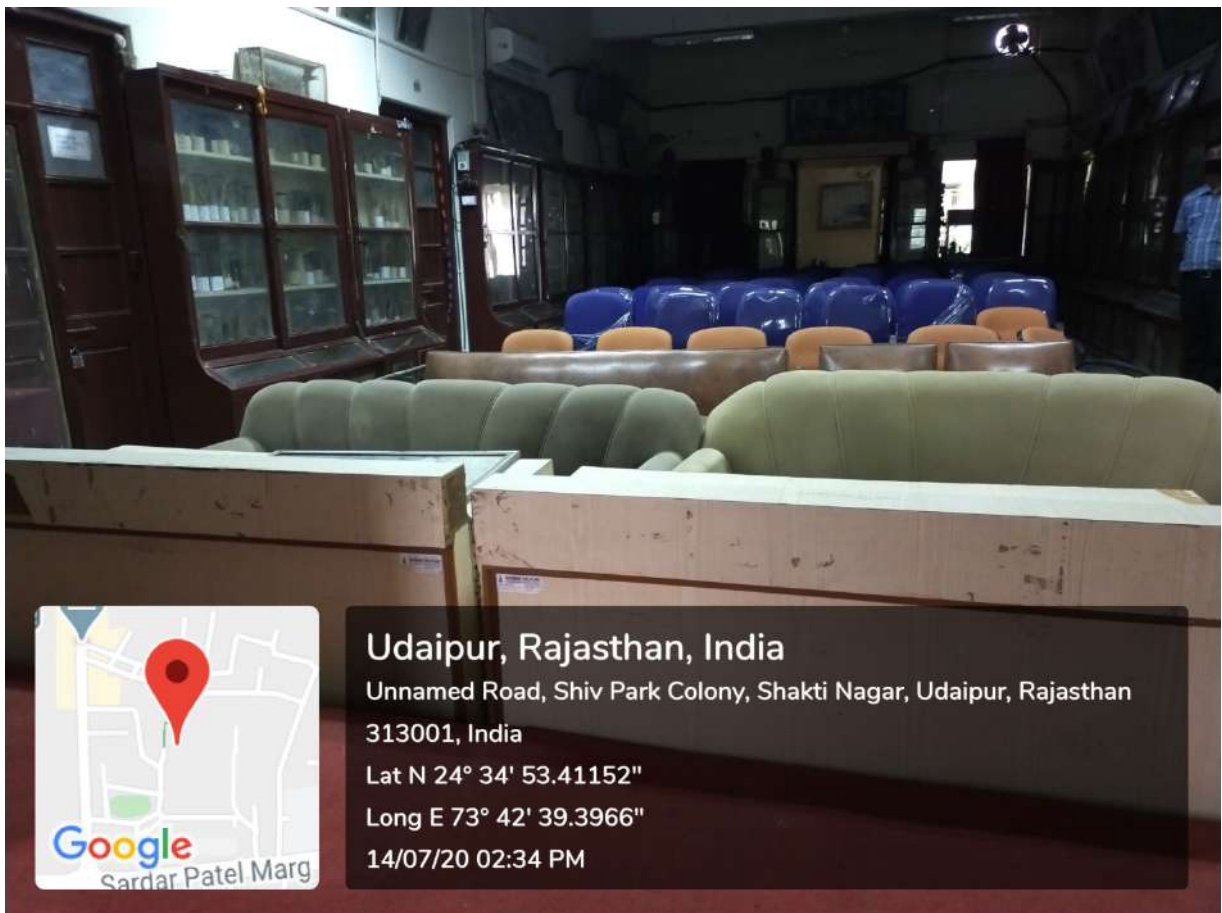
Long E 73° 43' 51.132"

14/07/20 11:02 AM





Museum Zoology



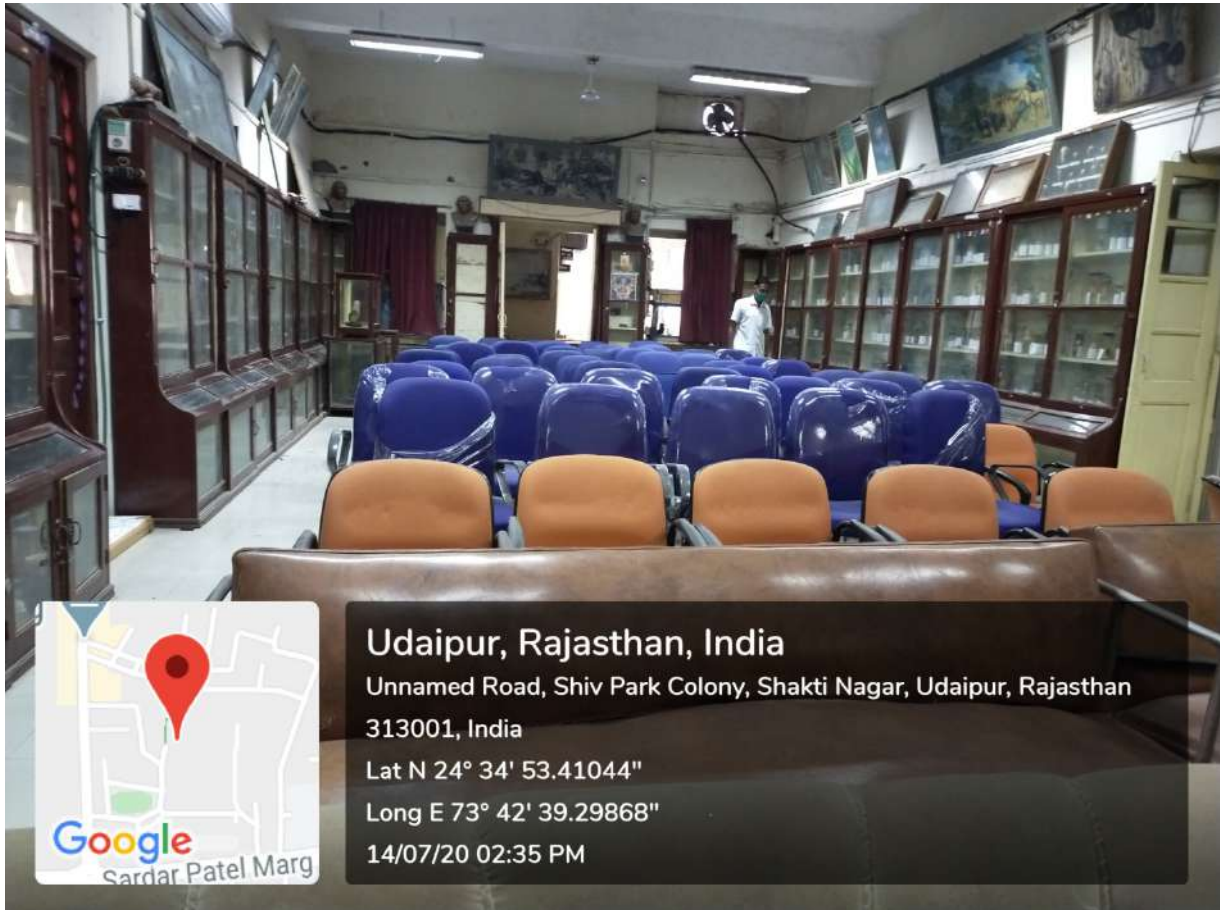
Udaipur, Rajasthan, India

Unnamed Road, Shiv Park Colony, Shakti Nagar, Udaipur, Rajasthan
313001, India

Lat N 24° 34' 53.41152"


Long E 73° 42' 39.3966"


14/07/20 02:34 PM





Moot Court, Law






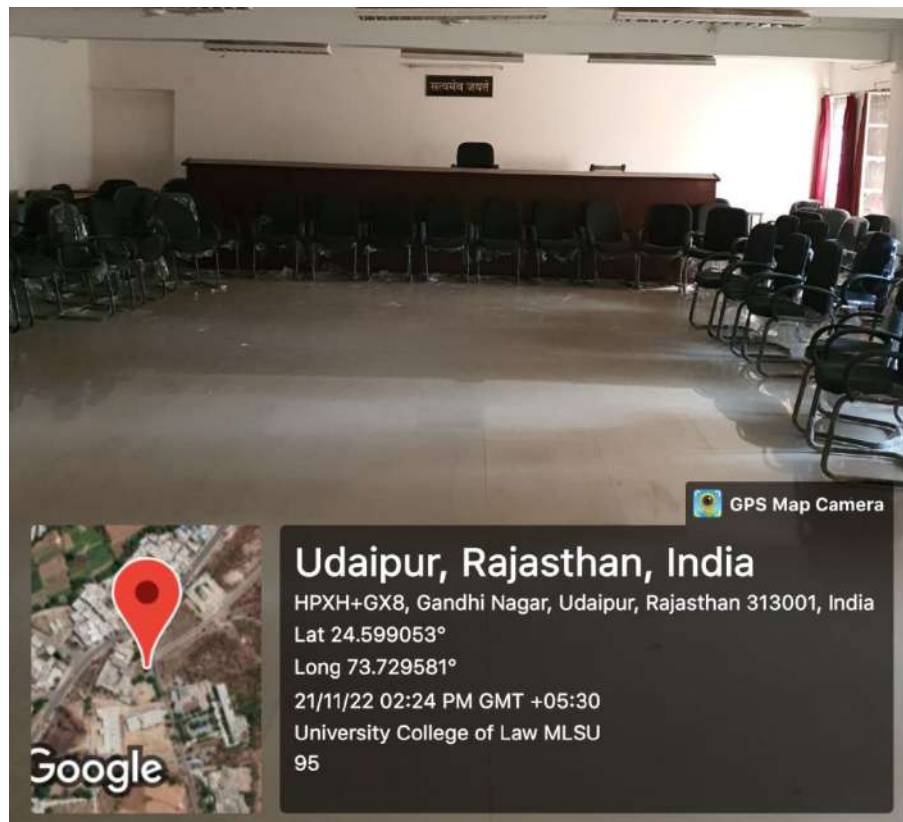
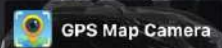
Udaipur, Rajasthan, India

University Rd, Ganapati Nagar, Udaipur, Rajasthan 313001, India

Lat 24.598044°

Long 73.73107°

10/03/22 12:01 PM



Udaipur, Rajasthan, India

HPXH+GX8, Gandhi Nagar, Udaipur, Rajasthan 313001, India

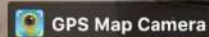
Lat 24.599053°

Long 73.729581°

21/11/22 02:24 PM GMT +05:30

University College of Law MLSU

95






Art Gallery







Theatre



Arts Open Theatre



GPS Map Camera



Udaipur, Rajasthan, India

HPJ6+MG3, Durga Nursery Road, Shiv Park

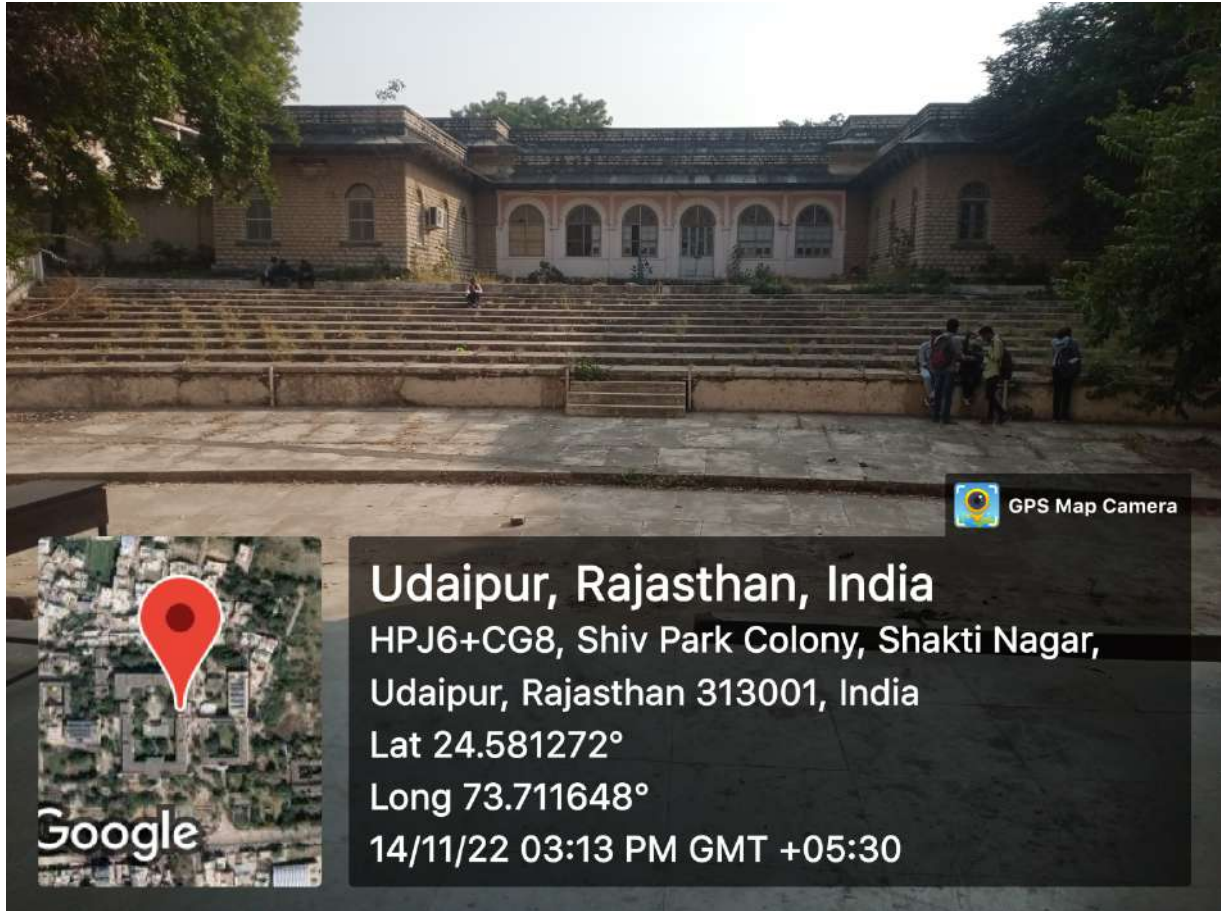
Colony, Shakti Nagar, Udaipur, Rajasthan

313001, India

Lat 24.581438°

Long 73.711286°


14/11/22 03:13 PM GMT +05:30



Science Open Theatre



Constitutional Park Open Theatre



Faculty of Management Studies Open Theatre